

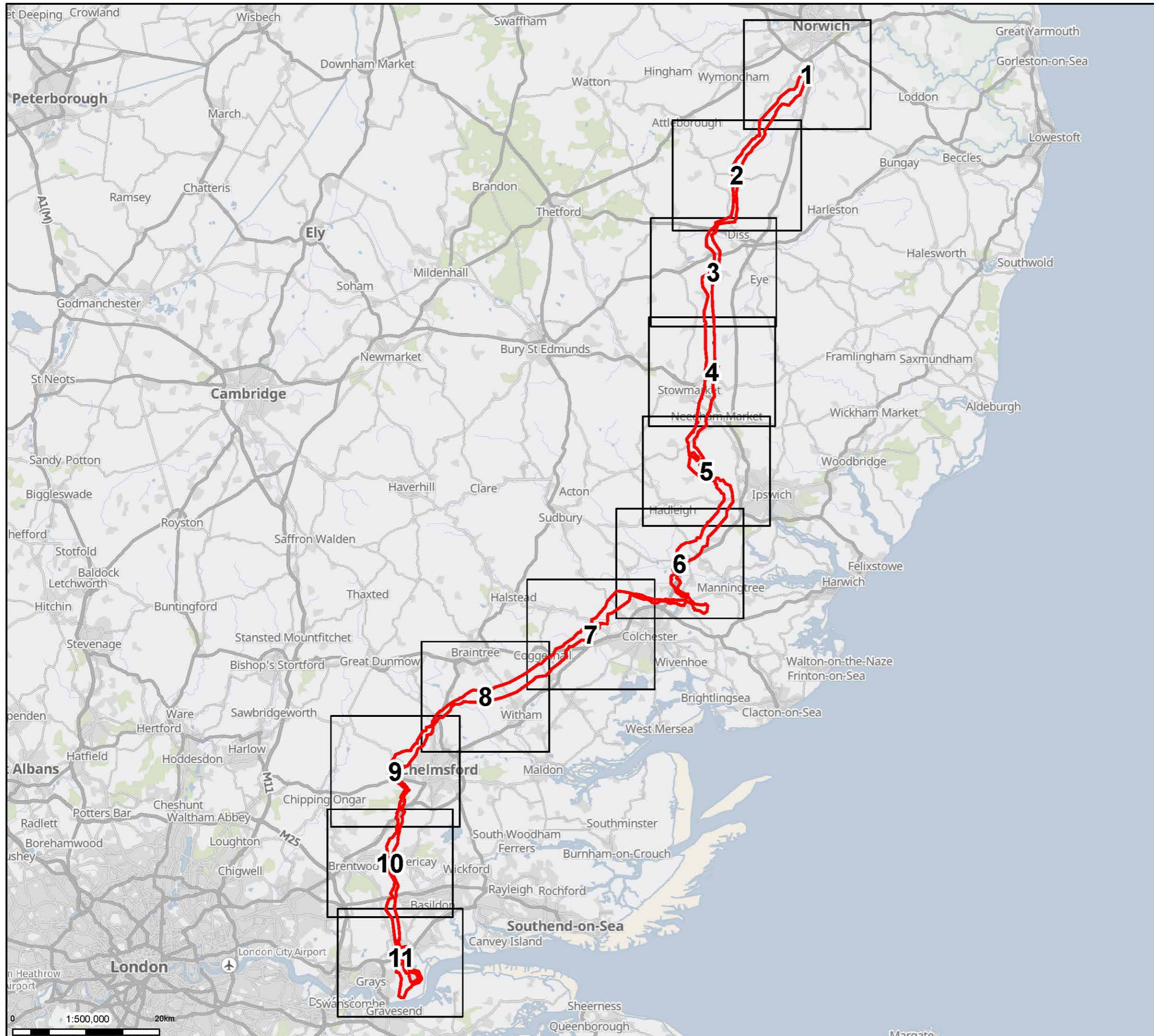
East Anglia Green Energy Enablement (GREEN)

EIA Scoping Report

Appendix A – Part 2 of 8
Figures 7.1 – 8.2 (Chapter 7 to 8)

November 2022

nationalgrid



Legend
 Scoping Report Corridor
 Boxes represent the extent of the following pages

Notes: GB Background: Contains OS data © Crown Copyright and database right 2022
 Contains data from OS Zoomstack. Ordnance Survey 0100031673



Rev	Date	Description	Drawn	Check	Approv
01	02/11/22	INITIAL ISSUE	KF	AF	KB

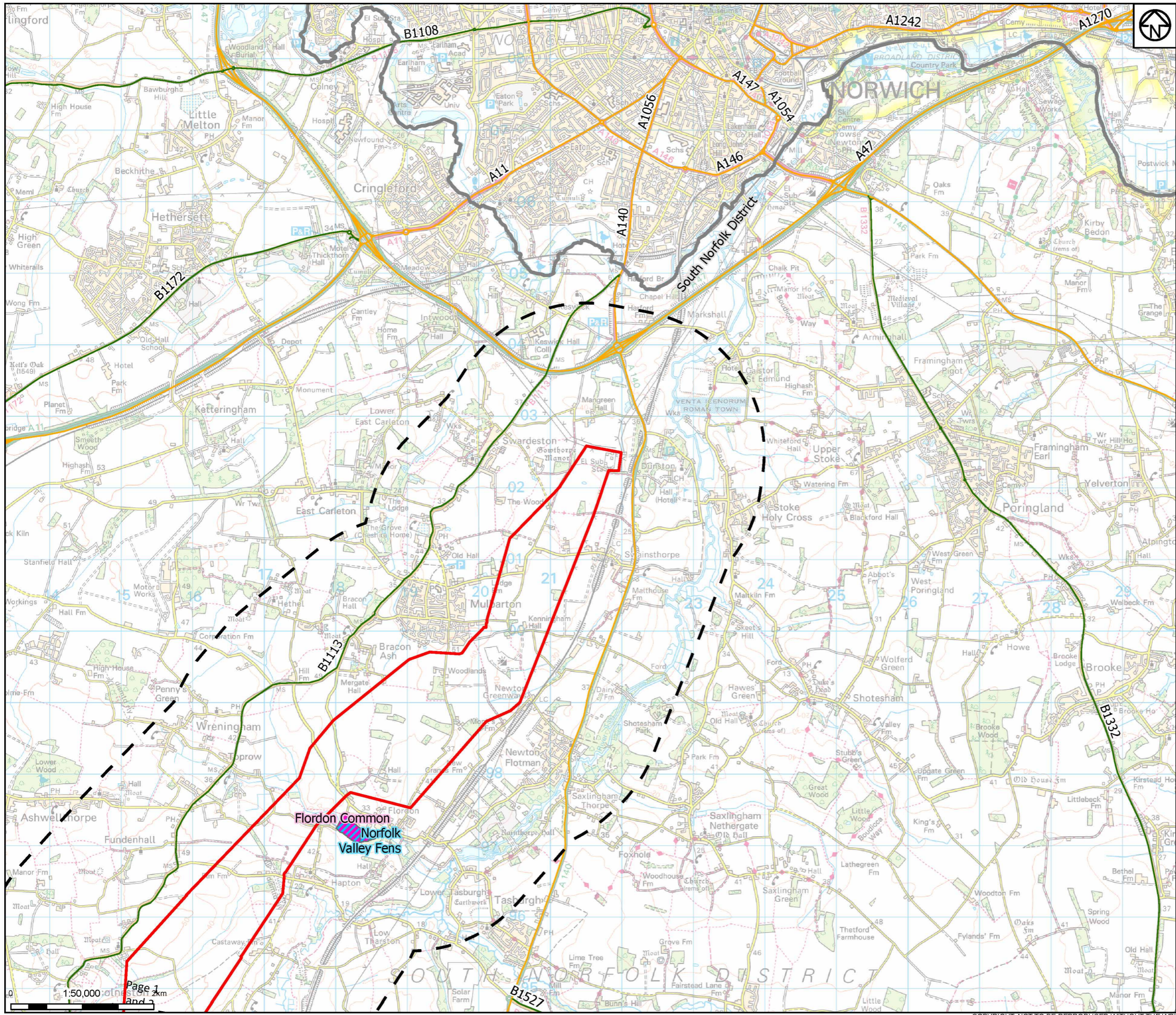
nationalgrid PROJECT: EAST ANGLIA GREEN ENERGY ENABLEMENT PROJECT

Title: **Figure 7.1 Study Area and Air Quality Features Overview**

Designed	G.Puleikis	Date: 02 NOV 22	
Drawn	K.Fischer	Date: 02 NOV 22	
Checked	A.Fell	Date: 02 NOV 22	
Approved	K.Burrows	Date: 02 NOV 22	
Scale:	1:500,000	Datum:	AOD
Original Size:	A3	Grid:	OS
Suitability Code:	A2	Project Number:	10051663

Suitability Description: **Accepted as Concept Stage**

Drawing Number: **10051663-ARC-EAQ-ZZ-DR-ZZ-00023-S2** Revision: **P01**



- Legend**
- Scoping Report Corridor
 - Study Area (2km)
 - Cut line
 - A Road
 - B Road
 - District Boundaries
 - Sites of Special Scientific Interest
 - Special Area of Conservation

Notes: GB Background: Contains OS data © Crown Copyright and database right 2022
 Contains data from OS Zoomstack. Ordnance Survey 0100031673



Rev	Date	Description	Drawn	Check	Approv
01	02/11/22	INITIAL ISSUE	KF	AF	KB

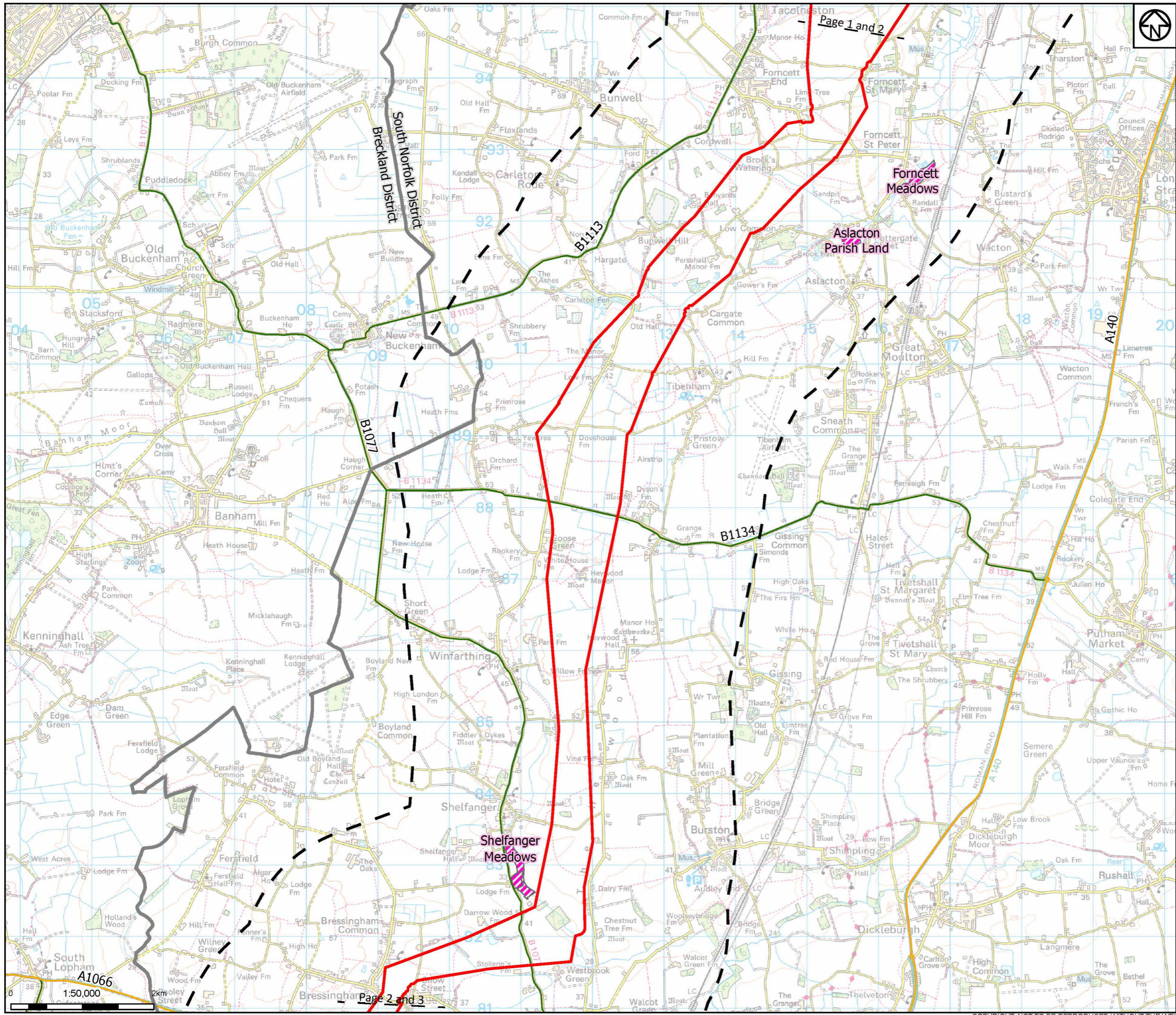
nationalgrid PROJECT: EAST ANGLIA GREEN ENERGY ENABLEMENT PROJECT

Title: **Figure 7.1 Study Area and Air Quality Features Page 1 of 11**

Designed	G.Puleikis	Date	02 NOV 22
Drawn	K.Fischer	Date	02 NOV 22
Checked	A.Fell	Date	02 NOV 22
Approved	K.Burrows	Date	02 NOV 22
Scale:	1:50,000	Datum:	AOD
Original Size:	A3	Grid:	OS
Suitability Code:	A2	Project Number:	10051663

Suitability Description: Accepted as Concept Stage

Drawing Number: 10051663-ARC-EAQ-ZZ-DR-ZZ-00023-S2 Revision: P01



- Legend**
- Scoping Report Corridor
 - Study Area (2km)
 - Cut line
 - A Road
 - B Road
 - District Boundaries
 - Sites of Special Scientific Interest

Notes: GB Background: Contains OS data © Crown Copyright and database right 2022
Contains data from OS Zoomstack. Ordnance Survey 0100031673



Rev	Date	Description	Drawn	Check	Approv
01	02/11/22	INITIAL ISSUE	KF	AF	KB

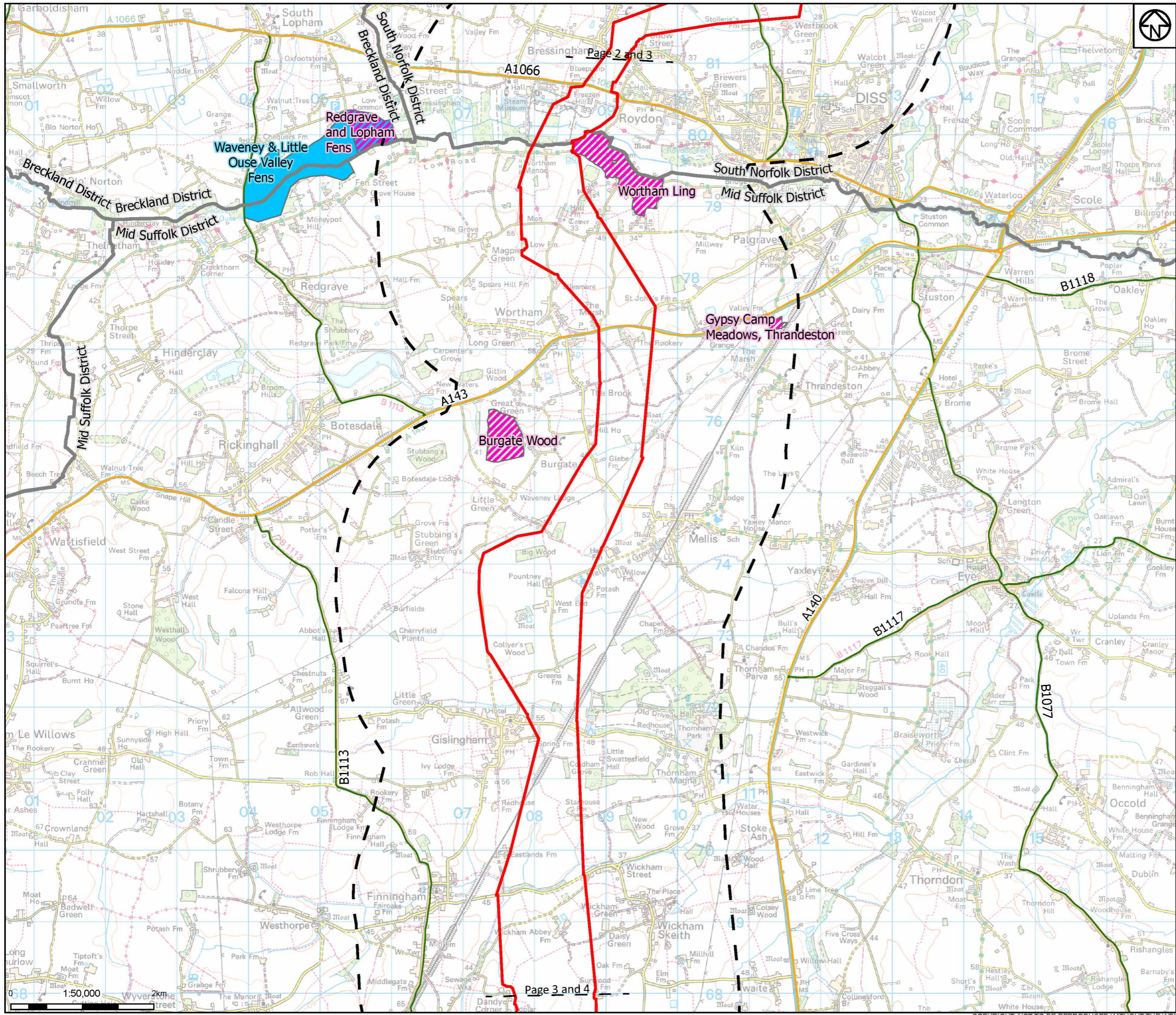
nationalgrid PROJECT: EAST ANGLIA GREEN ENERGY ENABLEMENT PROJECT

Title: **Figure 7.1 Study Area and Air Quality Features Page 2 of 11**

Designed	G.Puleikis	Date	02 NOV 22
Drawn	K.Fischer	Date	02 NOV 22
Checked	A.Fell	Date	02 NOV 22
Approved	K.Burrows	Date	02 NOV 22
Scale:	1:50,000	Datum:	AOD
Original Size:	A3	Grid:	OS
Suitability Code:	A2	Project Number:	10051663

Suitability Description: **Accepted as Concept Stage**

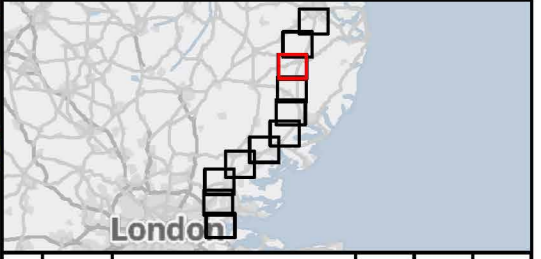
Drawing Number: **10051663-ARC-EAQ-ZZ-DR-ZZ-00023-S2** Revision: **P01**



Legend

- Scoping Report Corridor
- Study Area (2km)
- Cut line
- A Road
- B Road
- District Boundaries
- Sites of Special Scientific Interest
- Special Area of Conservation

Notes: GB Background: Contains OS data © Crown Copyright and database right 2022
 Contains data from OS Zoomstack, Ordnance Survey 0100031673



Rev	Date	Description	Drawn	Check	Approv
01	02/11/22	INITIAL ISSUE	KF	AF	KB

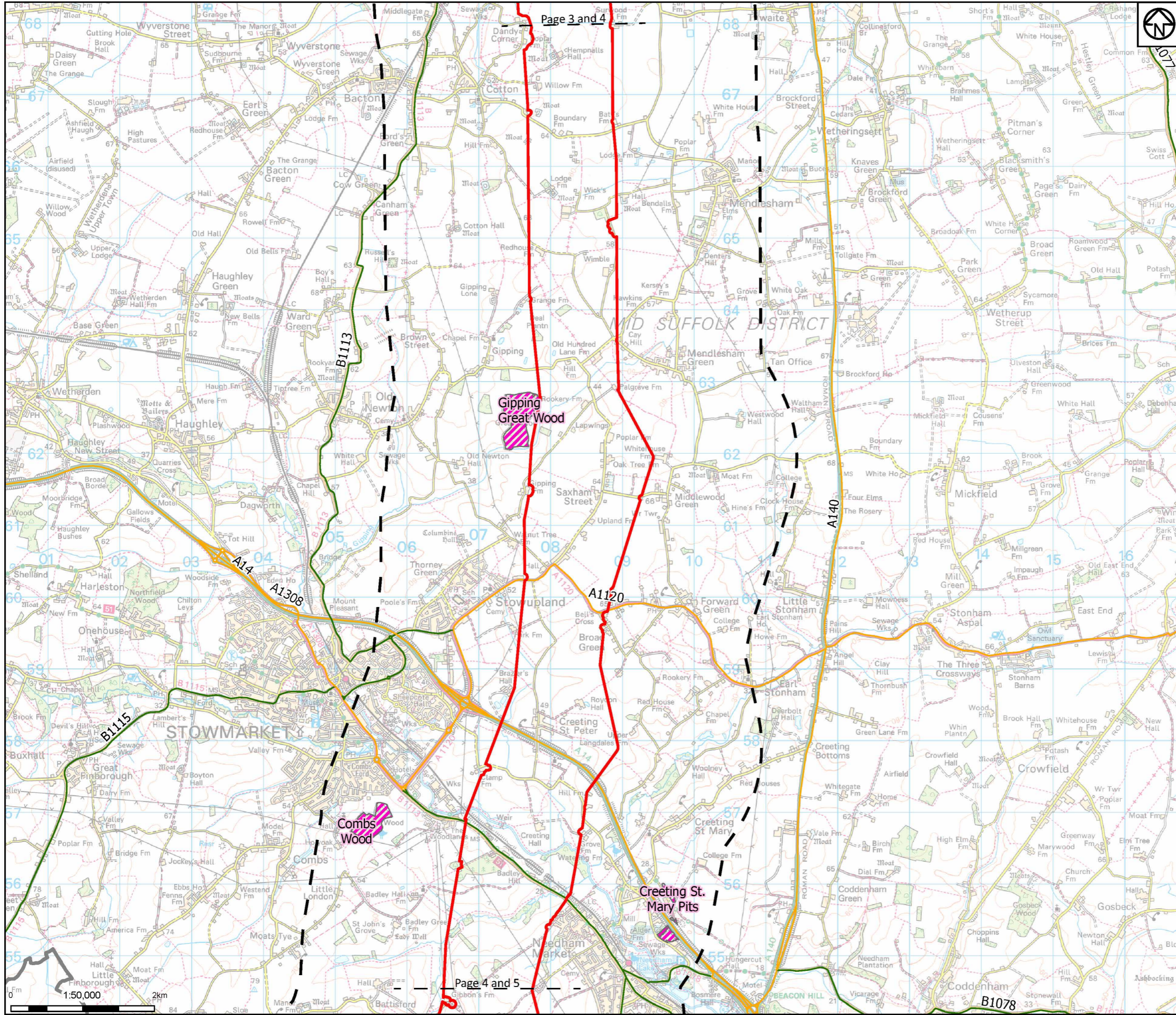
nationalgrid PROJECT: EAST ANGLIA GREEN ENERGY ENABLEMENT PROJECT

Title: **Figure 7.1 Study Area and Air Quality Features Page 3 of 11**

Designed	G.Puleikis	Date	02 NOV 22
Drawn	K.Fischer	Date	02 NOV 22
Checked	A.Fell	Date	02 NOV 22
Approved	K.Burrows	Date	02 NOV 22
Scale:	1:50,000	Datum:	AOD
Original Size:	A3	Grid:	OS
Suitability Code:	A2	Project Number:	10051663

Suitability Description: **Accepted as Concept Stage**

Drawing Number: 10051663-ARC-EAQ-ZZ-DR-ZZ-00023-S2 Revision: P01



Legend

- Scoping Report Corridor
- Study Area (2km)
- Cut line
- A Road
- B Road
- District Boundaries
- Sites of Special Scientific Interest

Notes: GB Background: Contains OS data © Crown Copyright and database right 2022
 Contains data from OS Zoomstack. Ordnance Survey 0100031673



Rev	Date	Description	Drawn	Check	Approv
01	02/11/22	INITIAL ISSUE	KF	AF	KB

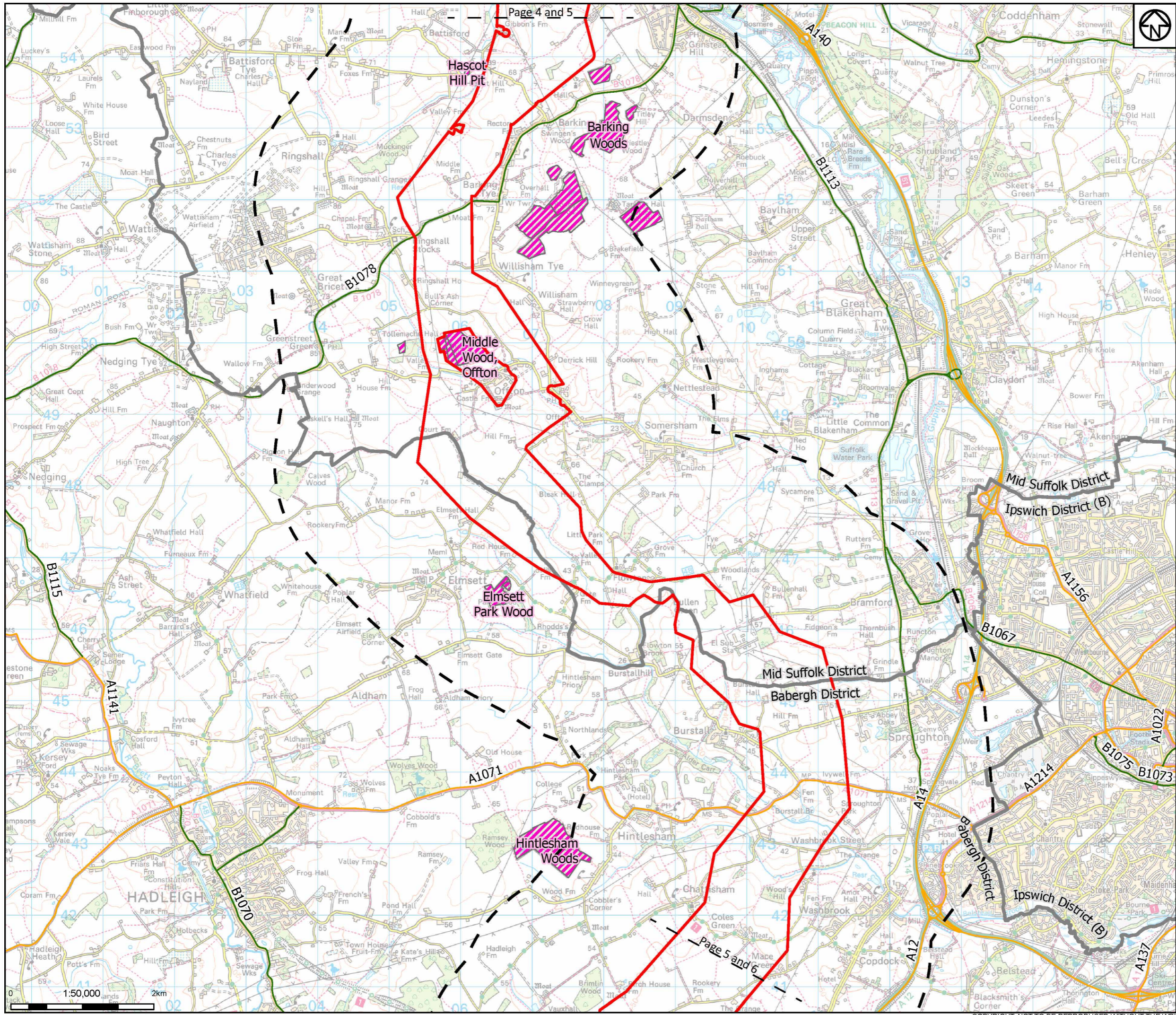
nationalgrid PROJECT: EAST ANGLIA GREEN ENERGY ENABLEMENT PROJECT

Title: **Figure 7.1 Study Area and Air Quality Features Page 4 of 11**

Designed	G.Puleikis	Date	02 NOV 22
Drawn	K.Fischer	Date	02 NOV 22
Checked	A.Fell	Date	02 NOV 22
Approved	K.Burrows	Date	02 NOV 22
Scale:	1:50,000	Datum:	AOD
Original Size:	A3	Grid:	OS
Suitability Code:	A2	Project Number:	10051663

Suitability Description: **Accepted as Concept Stage**

Drawing Number:	10051663-ARC-EAQ-ZZ-DR-ZZ-00023-S2	Revision:	P01
-----------------	------------------------------------	-----------	-----



Legend

- Scoping Report Corridor
- Study Area (2km)
- Cut line
- A Road
- B Road
- District Boundaries
- Sites of Special Scientific Interest

Notes: GB Background: Contains OS data © Crown Copyright and database right 2022
Contains data from OS Zoomstack. Ordnance Survey 0100031673



Rev	Date	Description	Drawn	Check	Approv
01	02/11/22	INITIAL ISSUE	KF	AF	KB

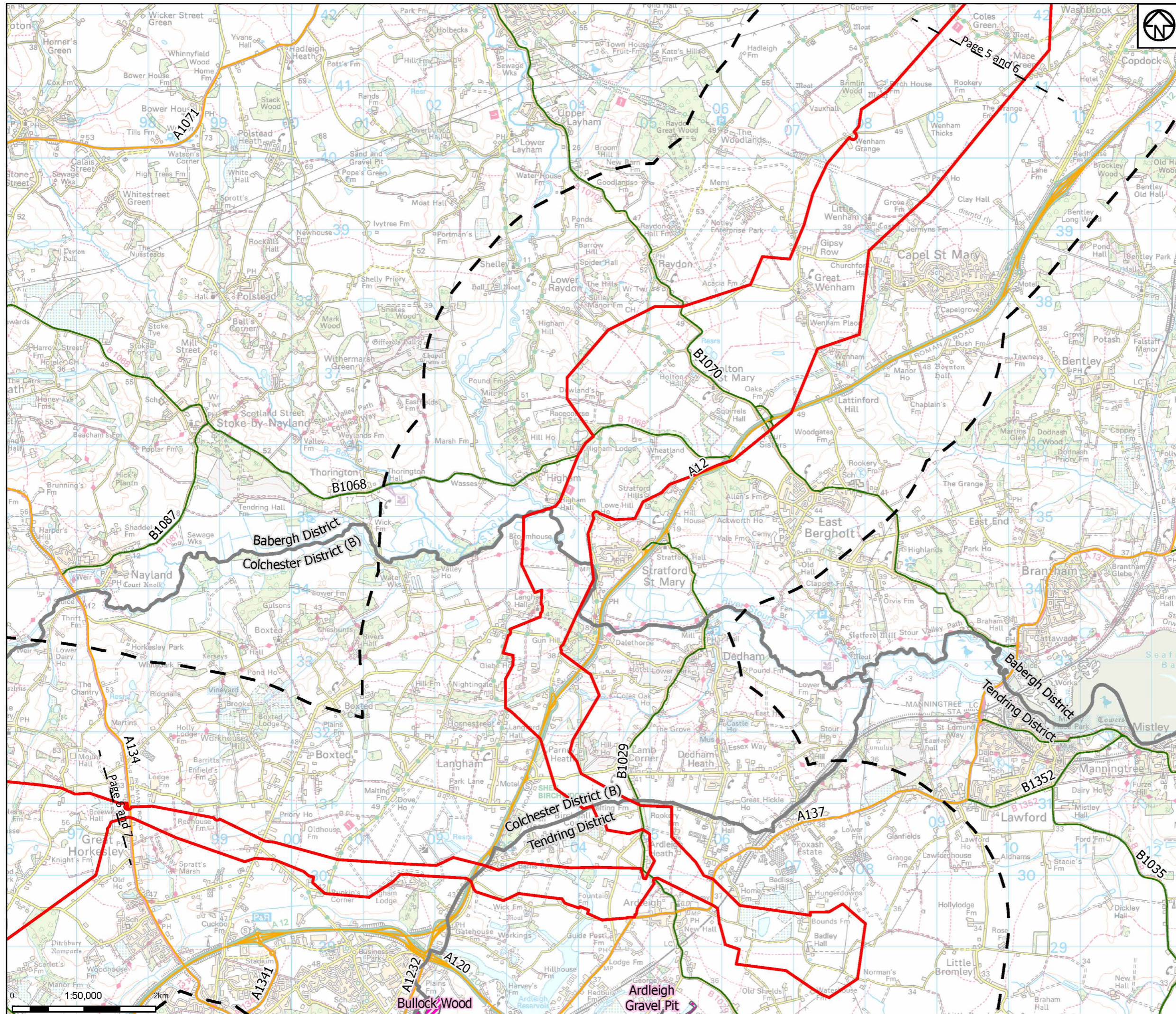
nationalgrid PROJECT: EAST ANGLIA GREEN ENERGY ENABLEMENT PROJECT

Title: **Figure 7.1 Study Area and Air Quality Features Page 5 of 11**

Designed	G.Puleikis	Date	02 NOV 22
Drawn	K.Fischer	Date	02 NOV 22
Checked	A.Fell	Date	02 NOV 22
Approved	K.Burrows	Date	02 NOV 22
Scale:	1:50,000	Datum:	AOD
Original Size:	A3	Grid:	OS
Suitability Code:	A2	Project Number:	10051663

Suitability Description: **Accepted as Concept Stage**

Drawing Number: **10051663-ARC-EAQ-ZZ-DR-ZZ-00023-S2** Revision: **P01**



- Legend**
- Scoping Report Corridor
 - Study Area (2km)
 - Cut line
 - A Road
 - B Road
 - District Boundaries
 - Sites of Special Scientific Interest

Notes: GB Background: Contains OS data © Crown Copyright and database right 2022
Contains data from OS Zoomstack. Ordnance Survey 0100031673



Rev	Date	Description	Drawn	Check	Approv
01	02/11/22	INITIAL ISSUE	KF	AF	KB

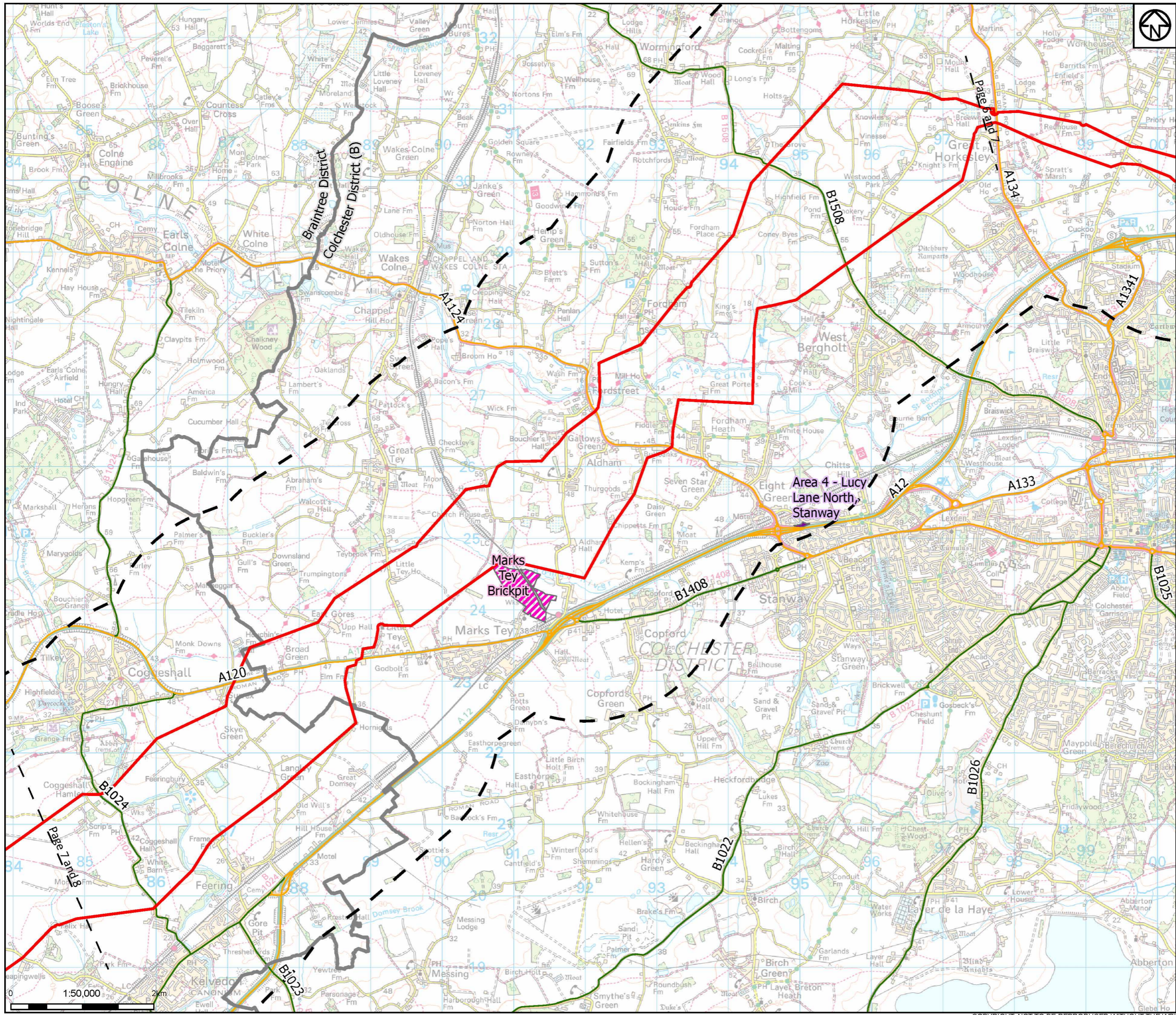
nationalgrid PROJECT: EAST ANGLIA GREEN ENERGY ENABLEMENT PROJECT

Title: **Figure 7.1 Study Area and Air Quality Features Page 6 of 11**

Designed	G.Puleikis	Date	02 NOV 22
Drawn	K.Fischer	Date	02 NOV 22
Checked	A.Fell	Date	02 NOV 22
Approved	K.Burrows	Date	02 NOV 22
Scale:	1:50,000	Datum:	AOD
Original Size:	A3	Grid:	OS
Suitability Code:	A2	Project Number:	10051663

Accepted as Concept Stage

Drawing Number:	10051663-ARC-EAQ-ZZ-DR-ZZ-00023-S2	Revision:	P01
-----------------	------------------------------------	-----------	-----



- Legend**
- Scoping Report Corridor
 - Study Area (2km)
 - Cut line
 - A Road
 - B Road
 - District Boundaries
 - AQMAs
 - Sites of Special Scientific Interest

Notes: GB Background: Contains OS data © Crown Copyright and database right 2022
 Contains data from OS Zoomstack. Ordnance Survey 0100031673



Rev	Date	Description	Drawn	Check	Approv
01	02/11/22	INITIAL ISSUE	KF	AF	KB

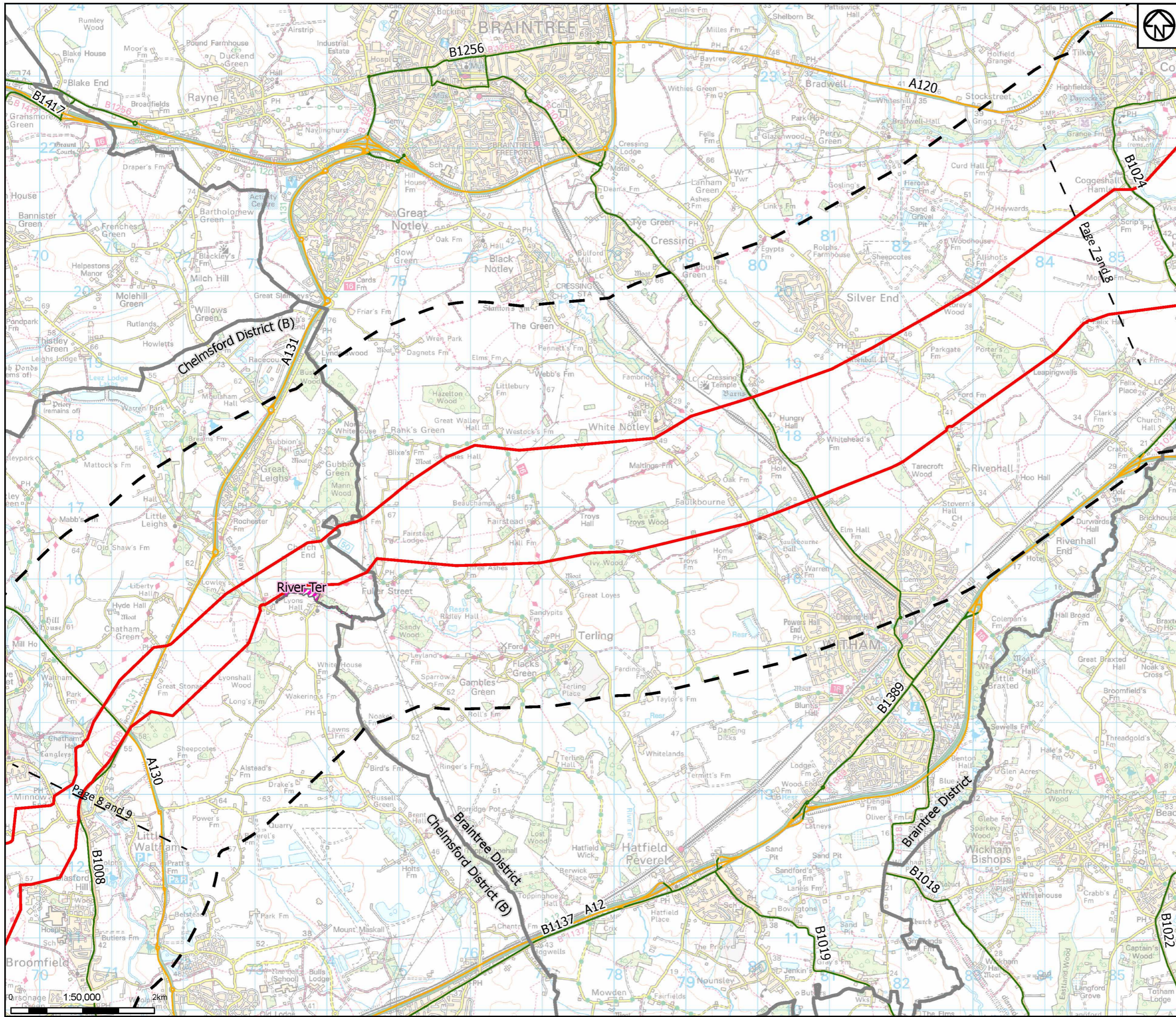
nationalgrid PROJECT: EAST ANGLIA GREEN ENERGY ENABLEMENT PROJECT

Title: **Figure 7.1 Study Area and Air Quality Features Page 7 of 11**

Designed	G.Puleikis	Date	02 NOV 22
Drawn	K.Fischer	Date	02 NOV 22
Checked	A.Fell	Date	02 NOV 22
Approved	K.Burrows	Date	02 NOV 22
Scale:	1:50,000	Datum:	AOD
Original Size:	A3	Grid:	OS
Suitability Code:	A2	Project Number:	10051663

Suitability Description: **Accepted as Concept Stage**

Drawing Number: **10051663-ARC-EAQ-ZZ-DR-ZZ-00023-S2** Revision: **P01**



- Legend**
- Scoping Report Corridor
 - Study Area (2km)
 - Cut line
 - A Road
 - B Road
 - District Boundaries
 - Sites of Special Scientific Interest

Notes: GB Background: Contains OS data © Crown Copyright and database right 2022
Contains data from OS Zoomstack. Ordnance Survey 0100031673



Rev	Date	Description	Drawn	Check	Approv
01	02/11/22	INITIAL ISSUE	KF	AF	KB

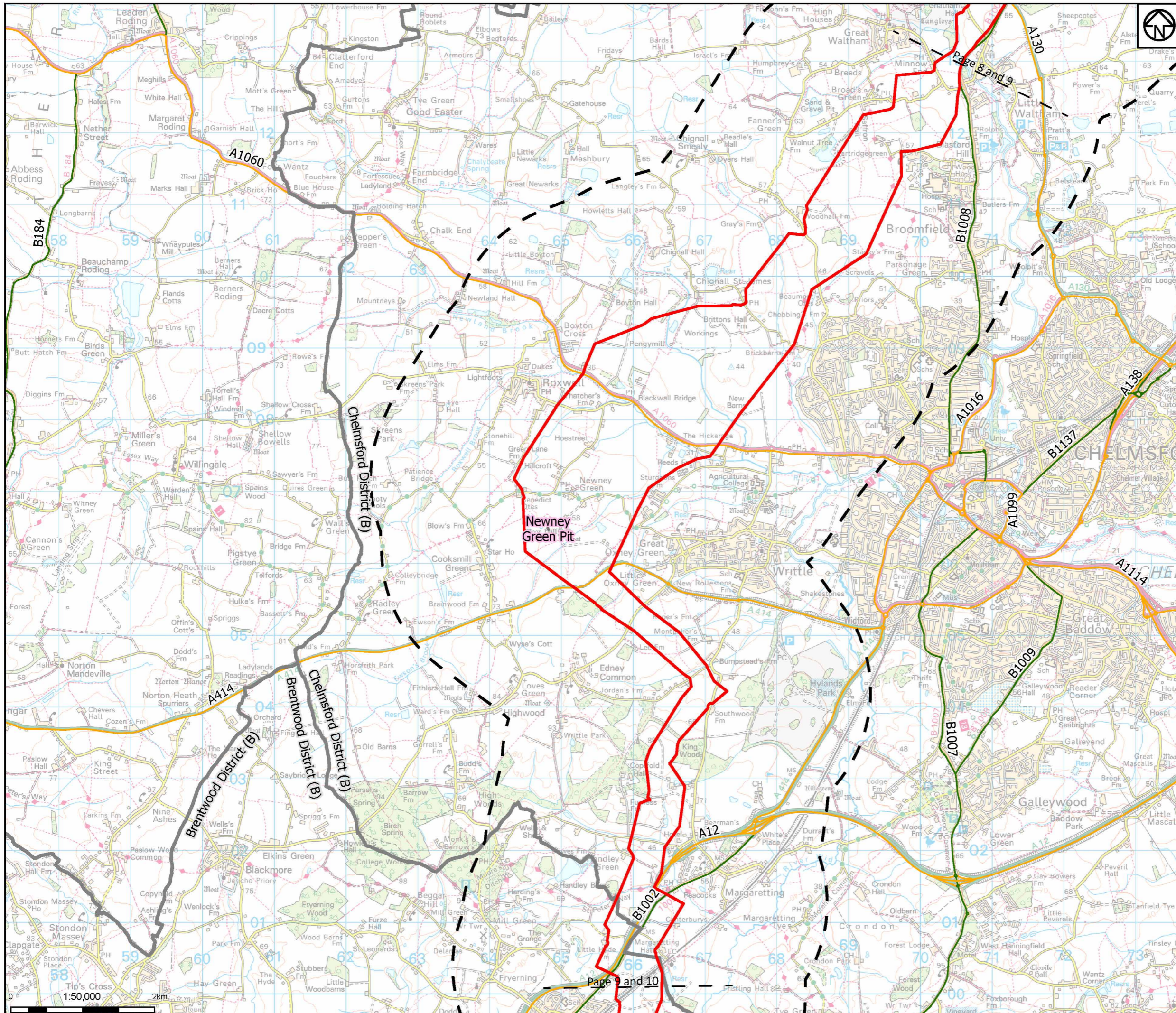
nationalgrid PROJECT: EAST ANGLIA GREEN ENERGY ENABLEMENT PROJECT

Title: **Figure 7.1 Study Area and Air Quality Features Page 8 of 11**

Designed	G.Puleikis	Date	02 NOV 22
Drawn	K.Fischer	Date	02 NOV 22
Checked	A.Fell	Date	02 NOV 22
Approved	K.Burrows	Date	02 NOV 22
Scale:	1:50,000	Datum:	AOD
Original Size:	A3	Grid:	OS
Suitability Code:	A2	Project Number:	10051663

Suitability Description: Accepted as Concept Stage

Drawing Number: 10051663-ARC-EAQ-ZZ-DR-ZZ-00023-S2 Revision: P01



Legend

- Scoping Report Corridor
- Study Area (2km)
- Cut line
- A Road
- B Road
- District Boundaries
- Sites of Special Scientific Interest

Notes: GB Background: Contains OS data © Crown Copyright and database right 2022
Contains data from OS Zoomstack. Ordnance Survey 0100031673



Rev	Date	Description	Drawn	Check	Approv
01	02/11/22	INITIAL ISSUE	KF	AF	KB

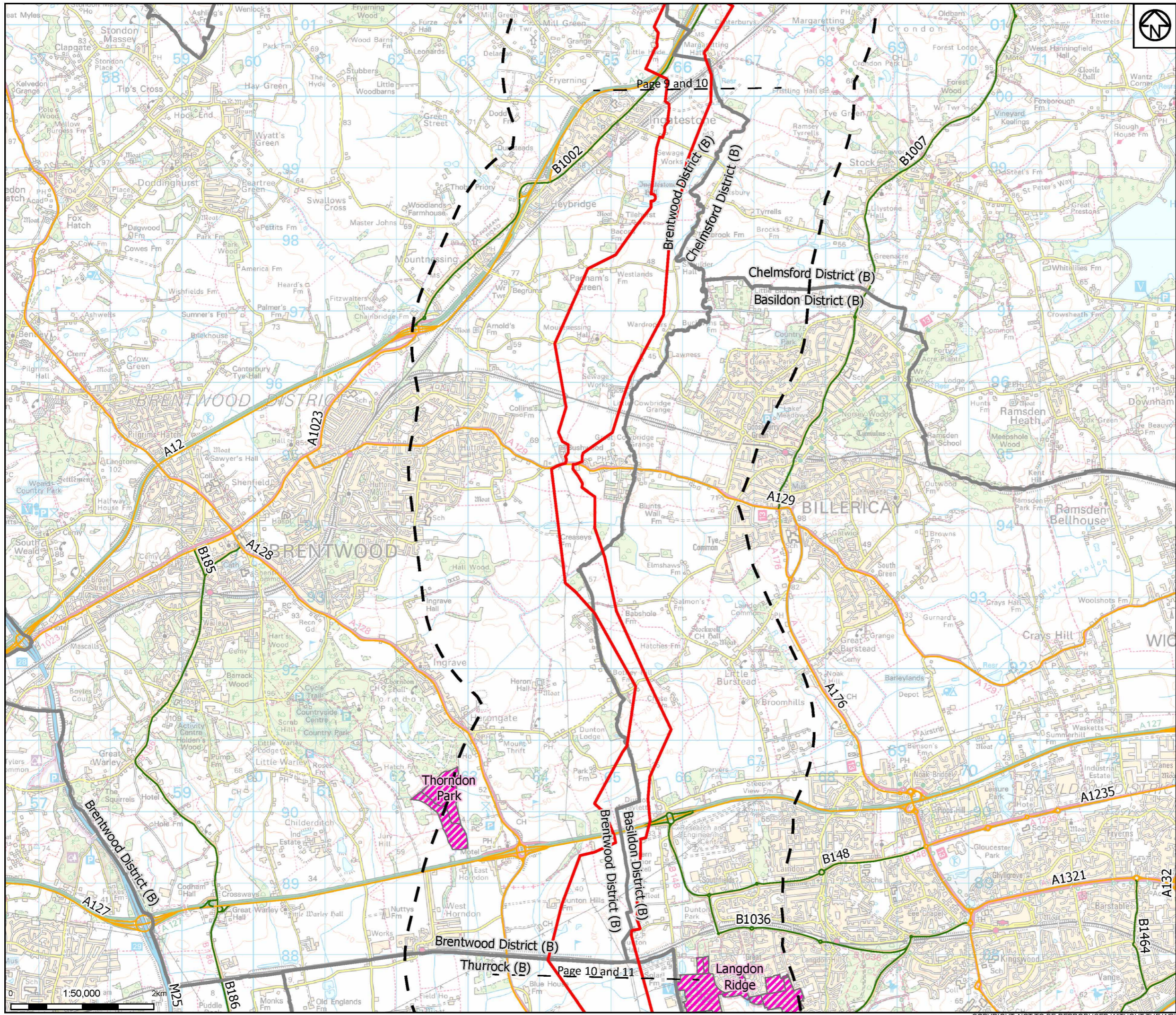
nationalgrid PROJECT: EAST ANGLIA GREEN ENERGY ENABLEMENT PROJECT

Title: **Figure 7.1 Study Area and Air Quality Features Page 9 of 11**

Designed	G.Puleikis	Date	02 NOV 22
Drawn	K.Fischer	Date	02 NOV 22
Checked	A.Fell	Date	02 NOV 22
Approved	K.Burrows	Date	02 NOV 22
Scale:	1:50,000	Datum:	AOD
Original Size:	A3	Grid:	OS
Suitability Code:	A2	Project Number:	10051663

Suitability Description: **Accepted as Concept Stage**

Drawing Number: **10051663-ARC-EAQ-ZZ-DR-ZZ-00023-S2** Revision: **P01**



- Legend**
- Scoping Report Corridor
 - Study Area (2km)
 - Cut line
 - A Road
 - B Road
 - District Boundaries
 - Sites of Special Scientific Interest

Notes: GB Background: Contains OS data © Crown Copyright and database right 2022
Contains data from OS Zoomstack. Ordnance Survey 0100031673



Rev	Date	Description	Drawn	Check	Approv
01	02/11/22	INITIAL ISSUE	KF	AF	KB

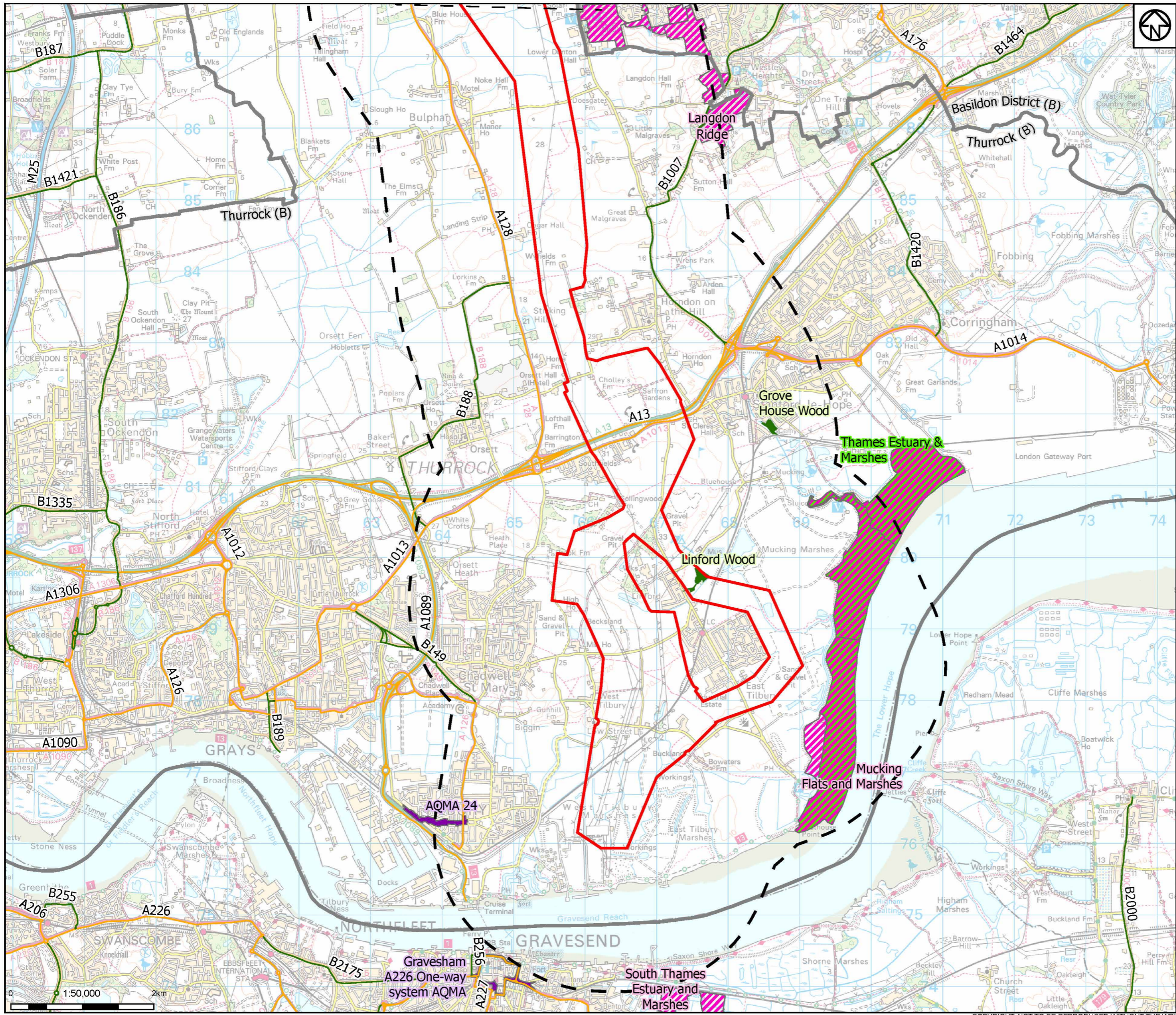
nationalgrid PROJECT:
EAST ANGLIA
GREEN ENERGY
ENABLEMENT
PROJECT

Title:
**Figure 7.1
Study Area and
Air Quality Features
Page 10 of 11**

Designed	G.Puleikis	Date	02 NOV 22
Drawn	K.Fischer	Date	02 NOV 22
Checked	A.Fell	Date	02 NOV 22
Approved	K.Burrows	Date	02 NOV 22
Scale:	1:50,000	Datum:	AOD
Original Size:	A3	Grid:	OS
Suitability Code:	A2	Project Number:	10051663

Suitability Description:
Accepted as Concept Stage

Drawing Number:	10051663-ARC-EAQ-ZZ-DR-ZZ-00023-S2	Revision:	P01
-----------------	------------------------------------	-----------	-----



Legend

- Scoping Report Corridor
- Study Area (2km)
- Cut line
- A Road
- B Road
- District Boundaries
- AQMAs
- Sites of Special Scientific Interest
- Special Protection Area
- Local Nature Reserves

Notes: GB Background: Contains OS data © Crown Copyright and database right 2022
Contains data from OS Zoomstack. Ordnance Survey 0100031673



Rev	Date	Description	Drawn	Check	Approv
01	02/11/22	INITIAL ISSUE	KF	AF	KB

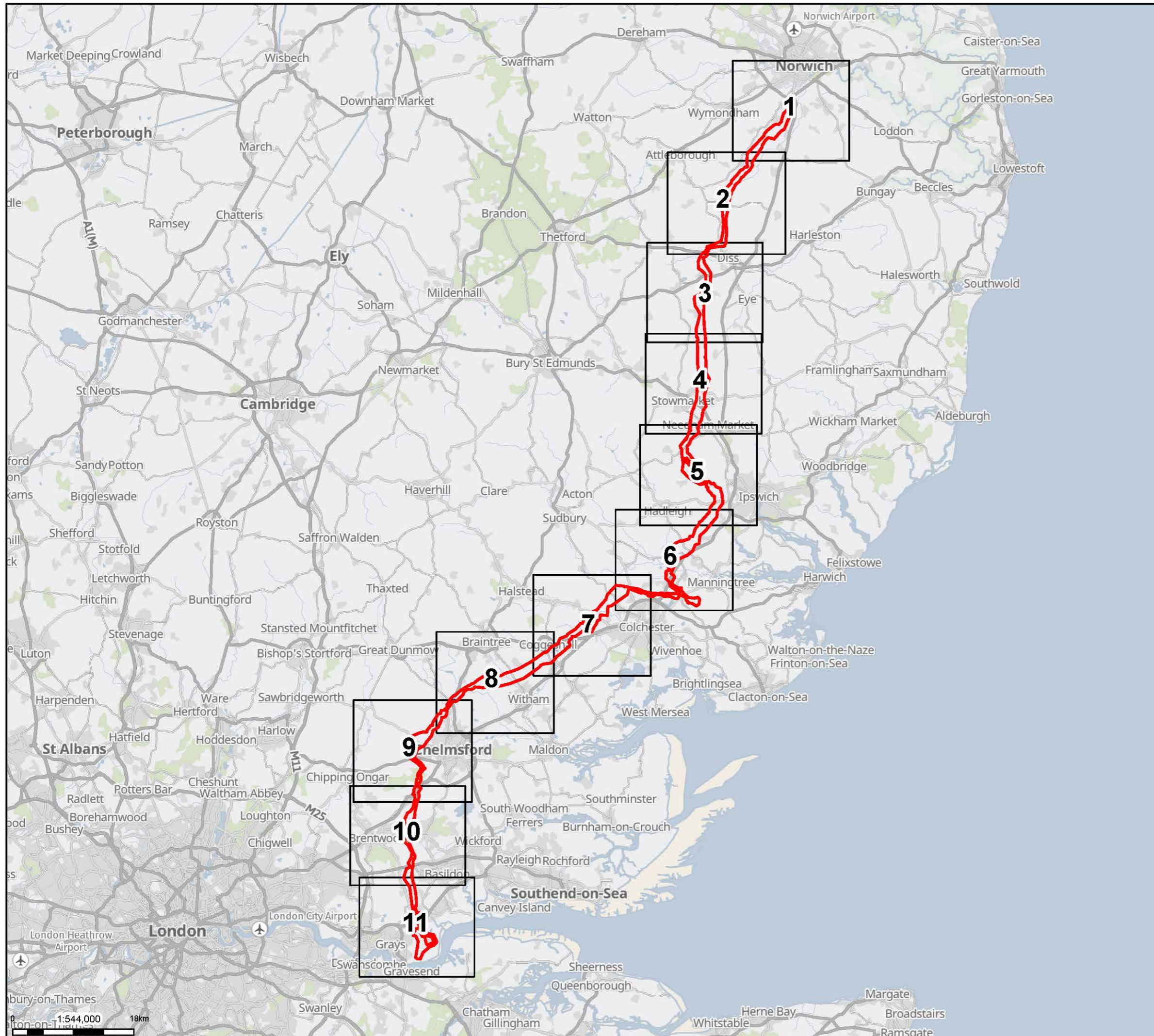
nationalgrid PROJECT: EAST ANGLIA GREEN ENERGY ENABLEMENT PROJECT

Title: **Figure 7.1 Study Area and Air Quality Features**
Page 11 of 11

Designed	G.Puleikis	Date	02 NOV 22
Drawn	K.Fischer	Date	02 NOV 22
Checked	A.Fell	Date	02 NOV 22
Approved	K.Burrows	Date	02 NOV 22
Scale:	1:50,000	Datum:	AOD
Original Size:	A3	Grid:	OS
Suitability Code:	A2	Project Number:	10051663

Suitability Description: **Accepted as Concept Stage**

Drawing Number: 10051663-ARC-EAQ-ZZ-DR-ZZ-00023-S2
Revision: P01



Legend
 Scoping Report Corridor
 Boxes represent the extent of the following pages

Notes: GB Background: Contains OS data © Crown Copyright and database right 2022.
 Contains data from OS Zoomstack. Ordnance Survey 0100031673



Rev	Date	Description	Drawn	Check	Approv
01	02/11/22	INITIAL ISSUE	KF	AF	KB

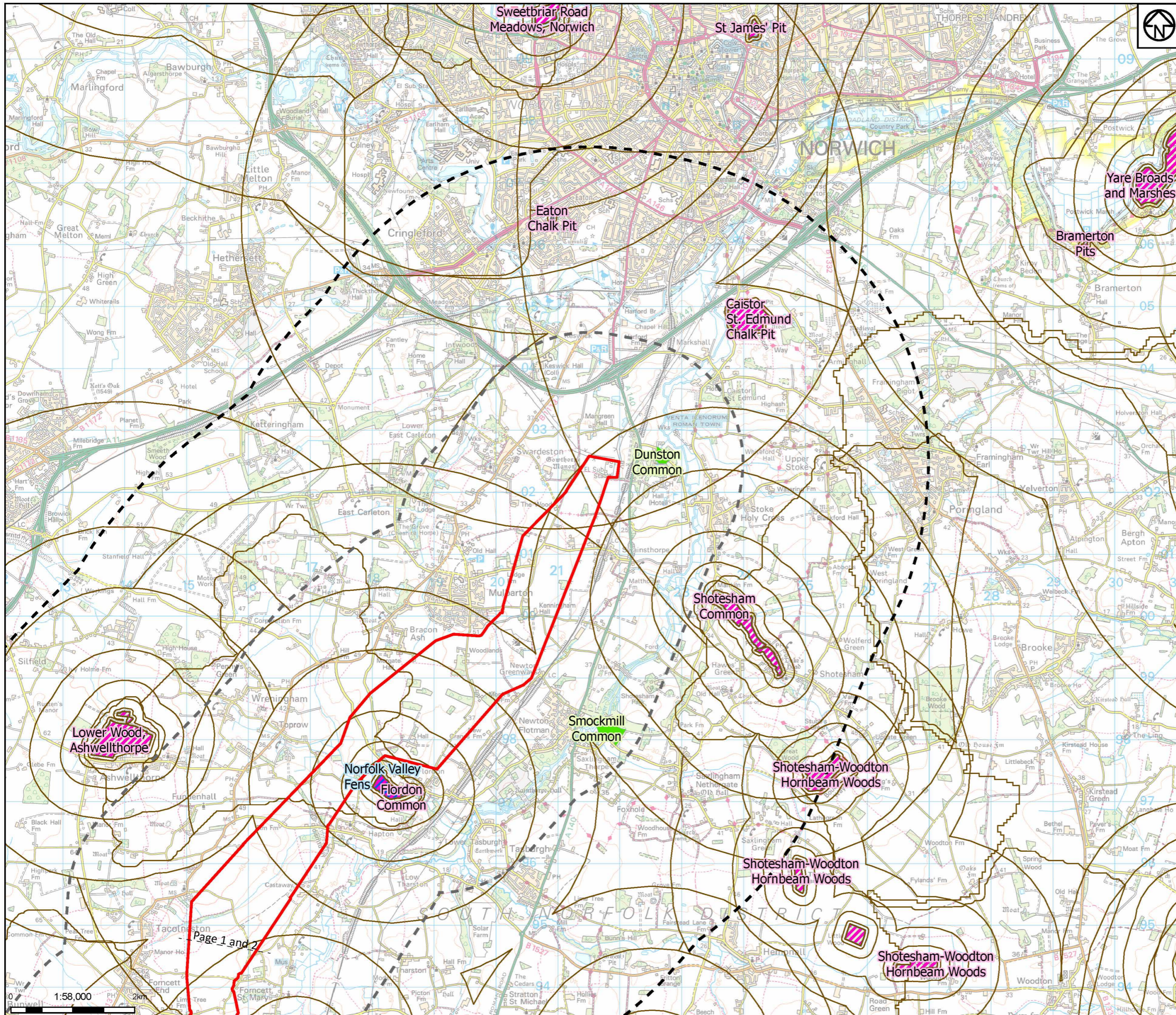
nationalgrid PROJECT: EAST ANGLIA GREEN ENERGY ENABLEMENT PROJECT

Title:
**Figure 8.1
 Statutory Sites
 Designated for Biodiversity
 Overview**

Designed	E.Pickering	Date: 02 NOV 22	
Drawn	K.Fischer	Date: 02 NOV 22	
Checked	A.Fell	Date: 02 NOV 22	
Approved	K.Burrows	Date: 02 NOV 22	
Scale:	1:544,000	Datum:	AOD
Original Size:	A3	Grid:	OS
Suitability Code:	A2	Project Number:	10051663

Suitability Description:
Accepted as Concept Stage

Drawing Number: 10051663-ARC-EBD-ZZ-DR-ZZ-00007-S2
 Revision: P01



- Legend**
- Scoping Report Corridor
 - Study Area (2km - National Sites)
 - Study Area (5km - International Sites)
 - Cut line
 - Special Areas of Conservation
 - SSSI Impact Risk Zones
 - Sites of Special Scientific Interest
 - Local Nature Reserves

Notes: GB Background: Contains OS data © Crown Copyright and database right 2022
Contains data from OS Zoomstack. Ordnance Survey 0100031673



Rev	Date	Description	Drawn	Check	Approv
01	02/11/22	INITIAL ISSUE	KF	AF	KB

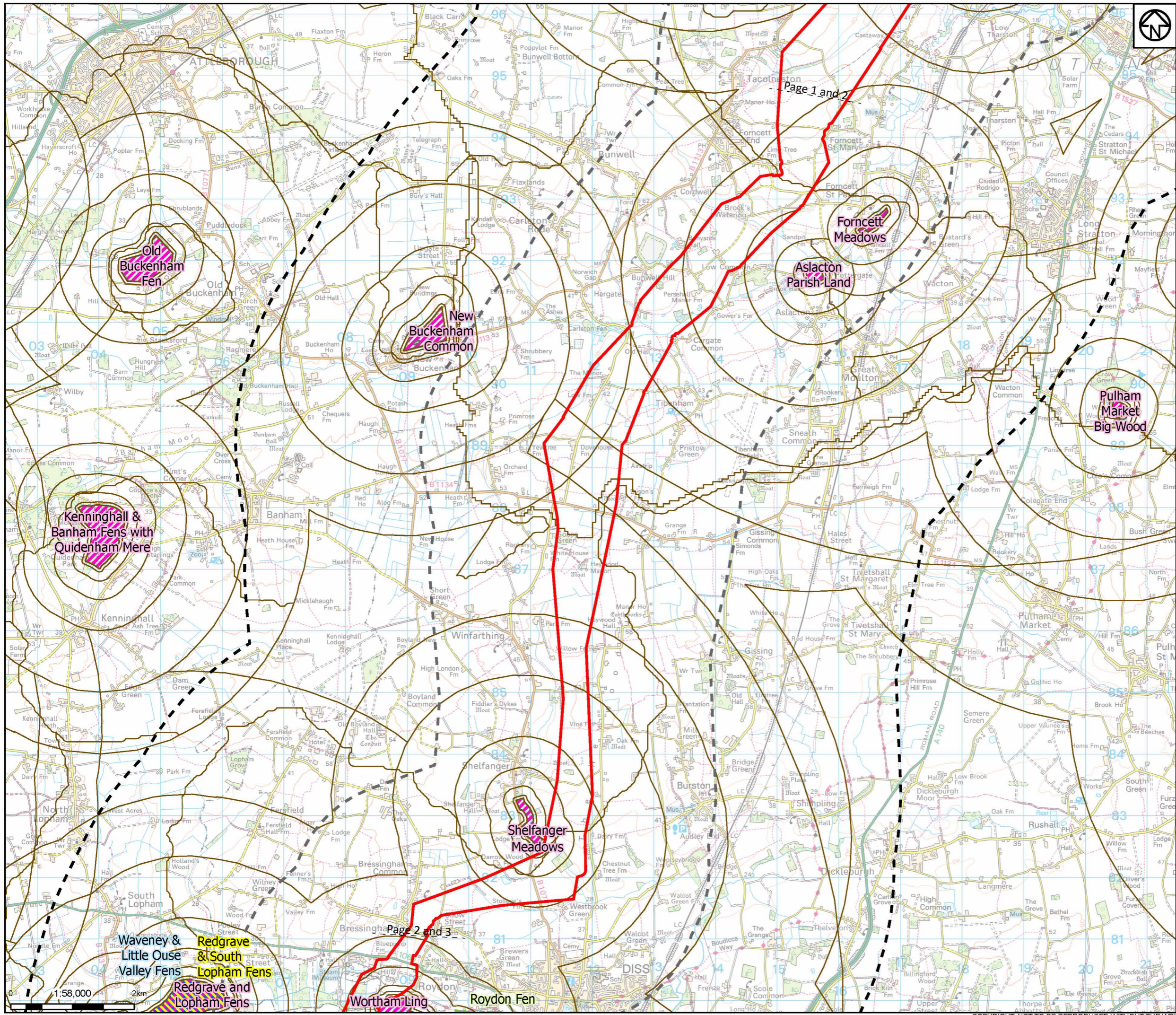
PROJECT:
EAST ANGLIA
GREEN ENERGY
ENABLEMENT
PROJECT

Title:
Figure 8.1
Statutory Sites
Designated for Biodiversity
Page 1 of 11

Designed	E.Pickering	Date	02 NOV 22
Drawn	K.Fischer	Date	02 NOV 22
Checked	A.Fell	Date	02 NOV 22
Approved	K.Burrows	Date	02 NOV 22
Scale:	1:58,000	Datum:	AOD
Original Size:	A3	Grid:	OS
Suitability Code:	A2	Project Number:	10051663

Suitability Description: Accepted as Concept Stage

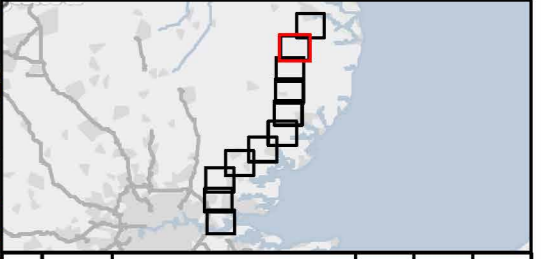
Drawing Number: 10051663-ARC-EBD-ZZ-DR-ZZ-00007-S2
Revision: P01



Legend

- Scoping Report Corridor
- Study Area (2km - National Sites)
- Study Area (5km - International Sites)
- Cut line
- Ramsar Sites
- Special Areas of Conservation
- SSSI Impact Risk Zones
- Sites of Special Scientific Interest
- Local Nature Reserves

Notes: GB Background: Contains OS data © Crown Copyright and database right 2022
Contains data from OS Zoomstack. Ordnance Survey 0100031673



Rev	Date	Description	Drawn	Check	Approv
01	02/11/22	INITIAL ISSUE	KF	AF	KB

PROJECT:
EAST ANGLIA
GREEN ENERGY
ENABLEMENT
PROJECT

Title:
Figure 8.1
Statutory Sites
Designated for Biodiversity
Page 2 of 11

Designed	E.Pickering	Date	02 NOV 22
Drawn	K.Fischer	Date	02 NOV 22
Checked	A.Fell	Date	02 NOV 22
Approved	K.Burrows	Date	02 NOV 22
Scale:	1:58,000	Datum:	AOD
Original Size:	A3	Grid:	OS
Suitability Code:	A2	Project Number:	10051663

Suitability Description: Accepted as Concept Stage

Drawing Number: 10051663-ARC-EBD-ZZ-DR-ZZ-00007-S2
Revision: P01



- Legend**
- Scoping Report Corridor
 - Study Area (2km - National Sites)
 - Study Area (5km - International Sites)
 - Cut line
 - Ramsar Sites
 - Special Areas of Conservation
 - SSSI Impact Risk Zones
 - Sites of Special Scientific Interest
 - Local Nature Reserves

Notes: GB Background: Contains OS data © Crown Copyright and database right 2022
Contains data from OS Zoomstack. Ordnance Survey 0100031673



Rev	Date	Description	Drawn	Check	Approv
01	02/11/22	INITIAL ISSUE	KF	AF	KB

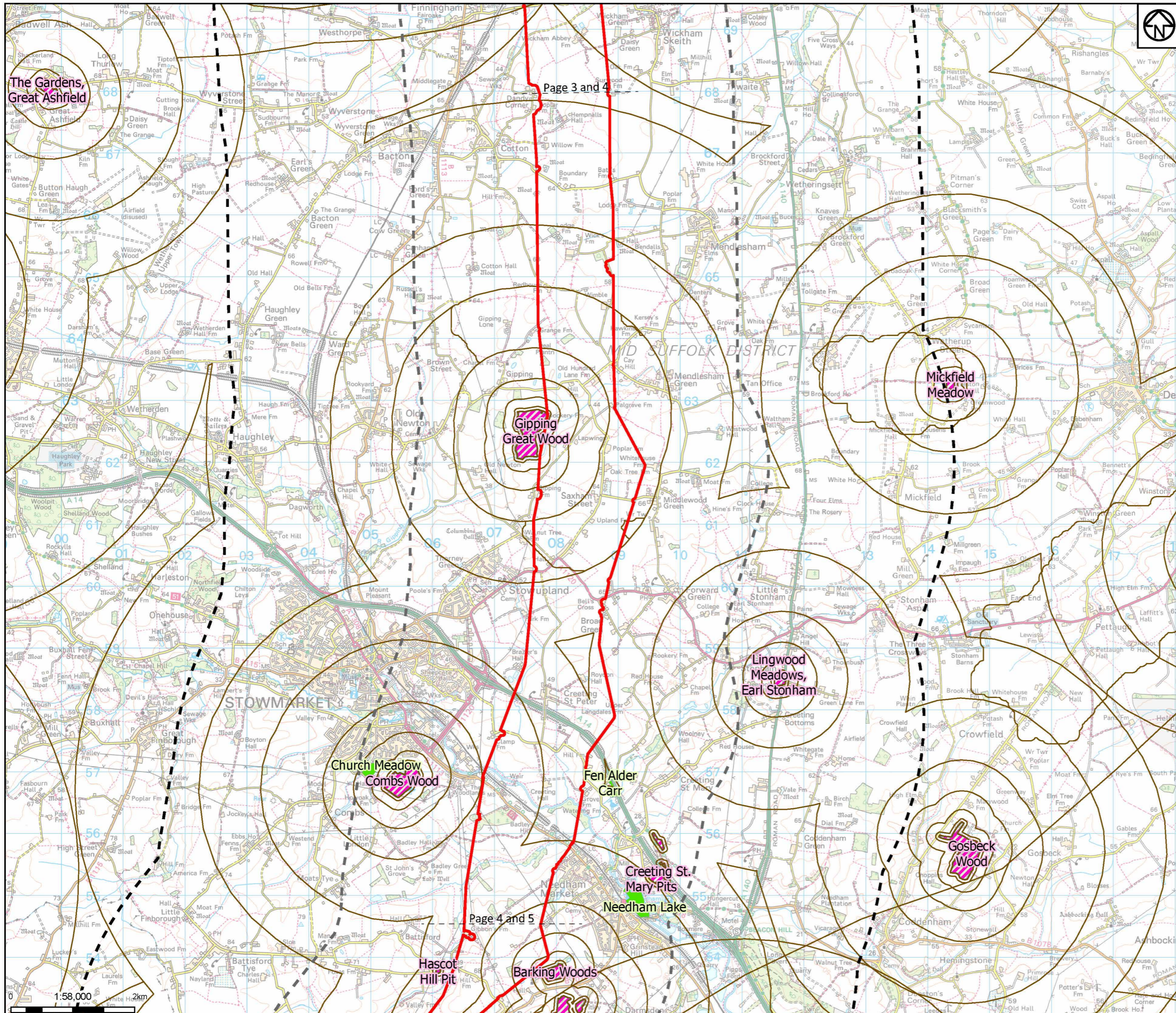
nationalgrid PROJECT: EAST ANGLIA GREEN ENERGY ENABLEMENT PROJECT

Title: **Figure 8.1
Statutory Sites
Designated for Biodiversity
Page 3 of 11**

Designed	E.Pickering	Date	02 NOV 22
Drawn	K.Fischer	Date	02 NOV 22
Checked	A.Fell	Date	02 NOV 22
Approved	K.Burrows	Date	02 NOV 22
Scale:	1:58,000	Datum:	AOD
Original Size:	A3	Grid:	OS
Suitability Code:	A2	Project Number:	10051663

Suitability Description: **Accepted as Concept Stage**

Drawing Number: **10051663-ARC-EBD-ZZ-DR-ZZ-00007-S2** Revision: **P01**



- Legend**
- Scoping Report Corridor
 - Study Area (2km - National Sites)
 - Study Area (5km - International Sites)
 - Cut line
 - SSSI Impact Risk Zones
 - Sites of Special Scientific Interest
 - Local Nature Reserves

Notes: GB Background: Contains OS data © Crown Copyright and database right 2022
Contains data from OS Zoomstack. Ordnance Survey 0100031673



Rev	Date	Description	Drawn	Check	Approv
01	02/11/22	INITIAL ISSUE	KF	AF	KB

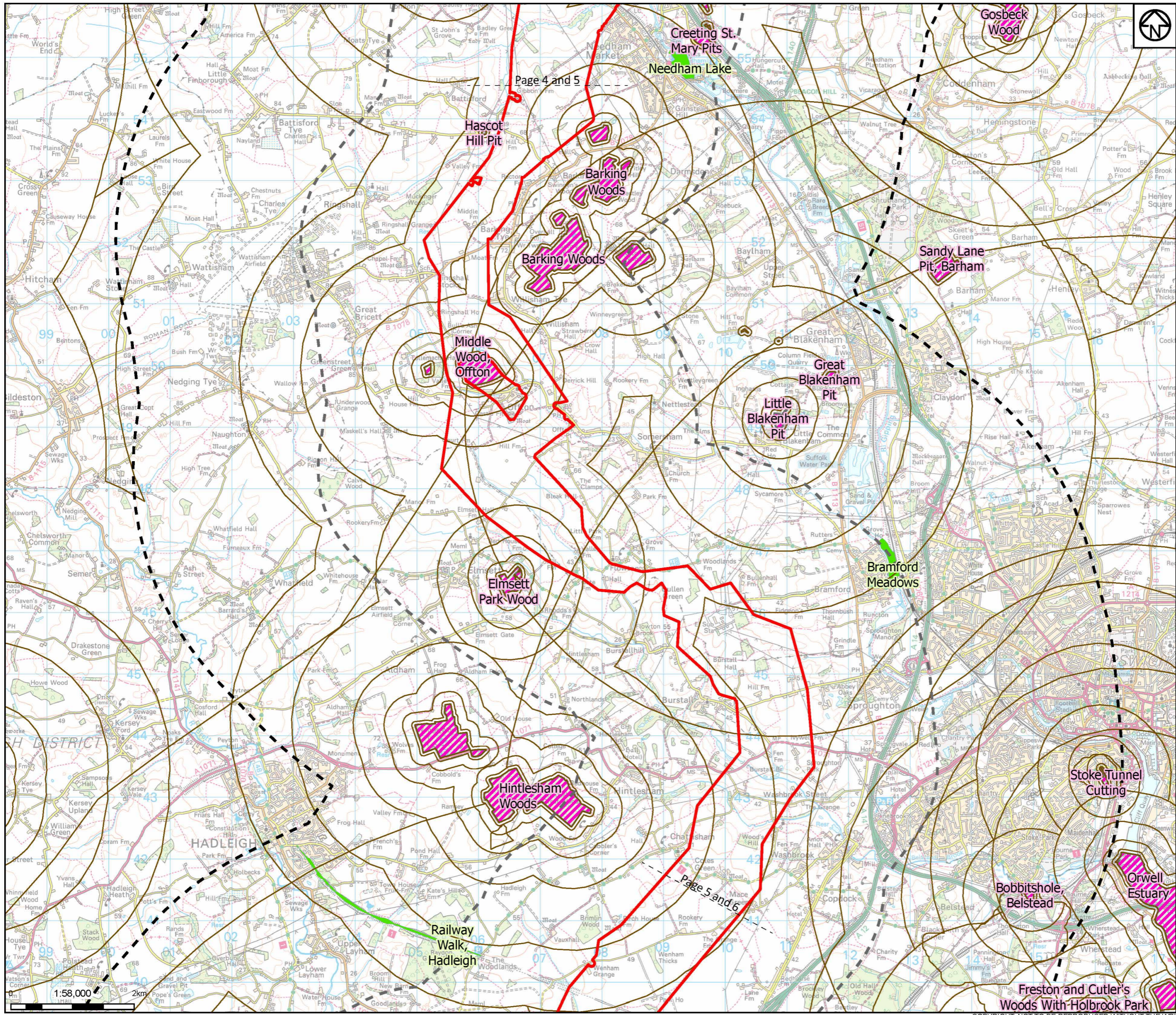
PROJECT:
EAST ANGLIA
GREEN ENERGY
ENABLEMENT
PROJECT

Title:
Figure 8.1
Statutory Sites
Designated for Biodiversity
Page 4 of 11

Designed	E.Pickering	Date	02 NOV 22
Drawn	K.Fischer	Date	02 NOV 22
Checked	A.Fell	Date	02 NOV 22
Approved	K.Burrows	Date	02 NOV 22
Scale:	1:58,000	Datum:	AOD
Original Size:	A3	Grid:	OS
Suitability Code:	A2	Project Number:	10051663

Suitability Description: Accepted as Concept Stage

Drawing Number: 10051663-ARC-EBD-ZZ-DR-ZZ-00007-S2
Revision: P01



- Legend**
- Scoping Report Corridor
 - Study Area (2km - National Sites)
 - Study Area (5km - International Sites)
 - Cut line
 - SSSI Impact Risk Zones
 - Sites of Special Scientific Interest
 - Local Nature Reserves

Notes: GB Background: Contains OS data © Crown Copyright and database right 2022
Contains data from OS Zoomstack. Ordnance Survey 0100031673



Rev	Date	Description	Drawn	Check	Approv
01	02/11/22	INITIAL ISSUE	KF	AF	KB

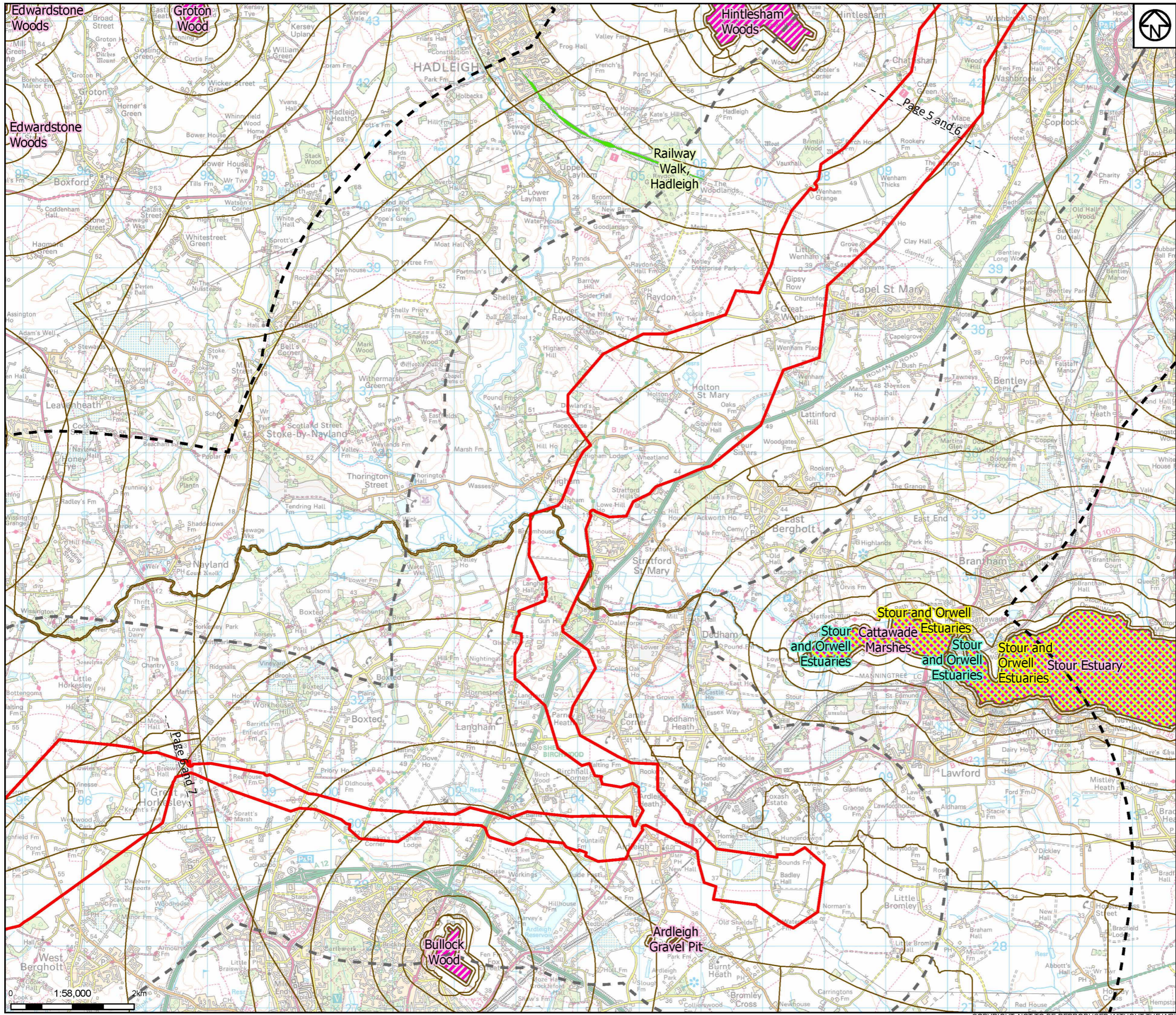
PROJECT:
EAST ANGLIA
GREEN ENERGY
ENABLEMENT
PROJECT

Title:
Figure 8.1
Statutory Sites
Designated for Biodiversity
Page 5 of 11

Designed	E.Pickering	Date	02 NOV 22
Drawn	K.Fischer	Date	02 NOV 22
Checked	A.Fell	Date	02 NOV 22
Approved	K.Burrows	Date	02 NOV 22
Scale:	1:58,000	Datum:	AOD
Original Size:	A3	Grid:	OS
Suitability Code:	A2	Project Number:	10051663

Accepted as Concept Stage

Drawing Number: 10051663-ARC-EBD-ZZ-DR-ZZ-00007-S2
Revision: P01



- Legend**
- Scoping Report Corridor
 - Study Area (2km - National Sites)
 - Study Area (5km - International Sites)
 - Cut line
 - Special Protection Areas
 - Ramsar Sites
 - SSSI Impact Risk Zones
 - Sites of Special Scientific Interest
 - Local Nature Reserves

Notes: GB Background: Contains OS data © Crown Copyright and database right 2022
Contains data from OS Zoomstack. Ordnance Survey 0100031673



Rev	Date	Description	Drawn	Check	Approv
01	02/11/22	INITIAL ISSUE	KF	AF	KB

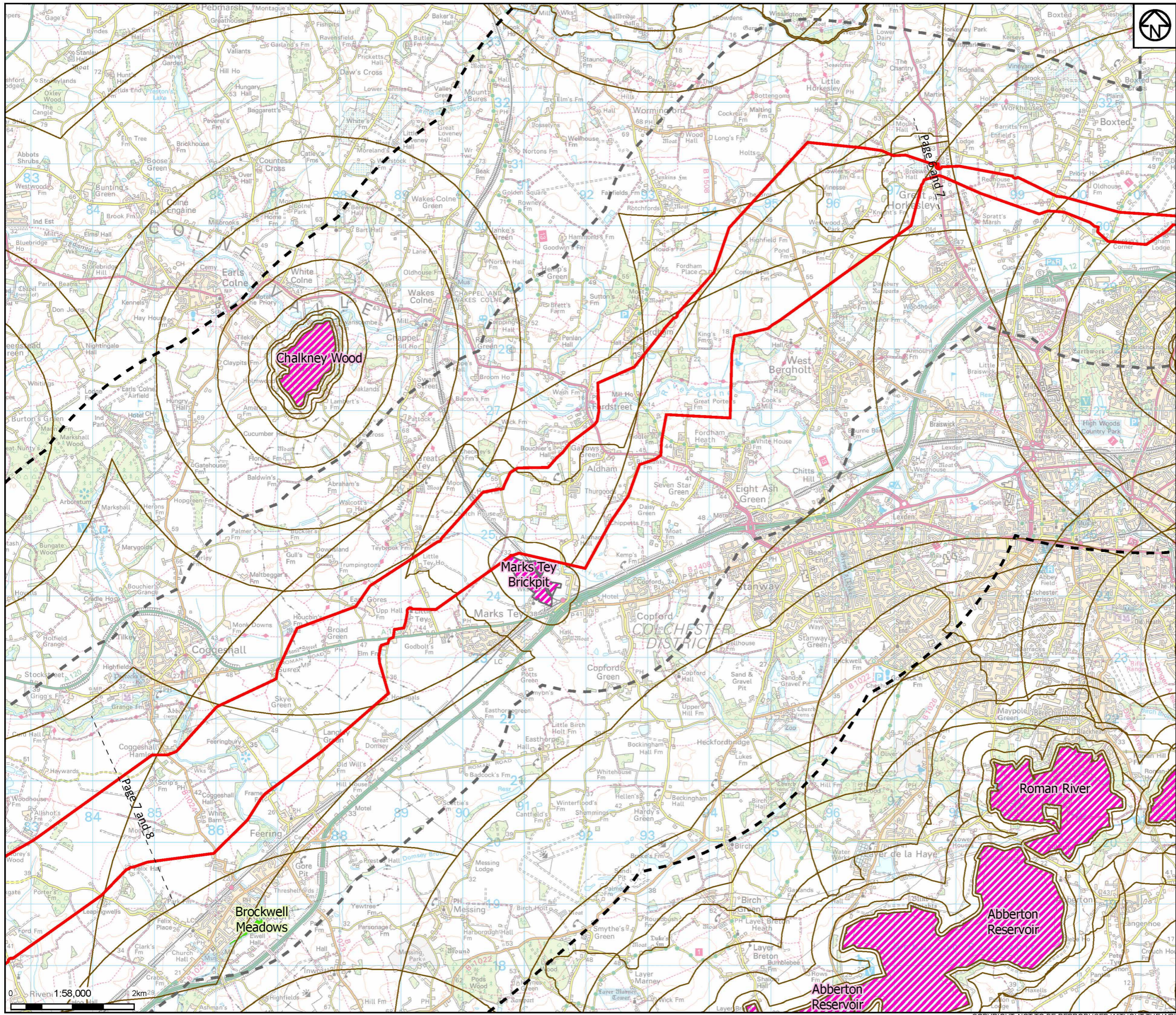
PROJECT:
EAST ANGLIA
GREEN ENERGY
ENABLEMENT
PROJECT

Title:
Figure 8.1
Statutory Sites
Designated for Biodiversity
Page 6 of 11

Designed	E.Pickering	Date	02 NOV 22
Drawn	K.Fischer	Date	02 NOV 22
Checked	A.Fell	Date	02 NOV 22
Approved	K.Burrows	Date	02 NOV 22
Scale:	1:58,000	Datum:	AOD
Original Size:	A3	Grid:	OS
Suitability Code:	A2	Project Number:	10051663

Accepted as Concept Stage

Drawing Number:	10051663-ARC-EBD-ZZ-DR-ZZ-00007-S2	Revision:	P01
-----------------	------------------------------------	-----------	-----



- Legend**
- Scoping Report Corridor
 - Study Area (2km - National Sites)
 - Study Area (5km - International Sites)
 - Cut line
 - SSSI Impact Risk Zones
 - Sites of Special Scientific Interest
 - Local Nature Reserves

Notes: GB Background: Contains OS data © Crown Copyright and database right 2022
Contains data from OS Zoomstack. Ordnance Survey 0100031673



Rev	Date	Description	Drawn	Check	Approv
01	02/11/22	INITIAL ISSUE	KF	AF	KB

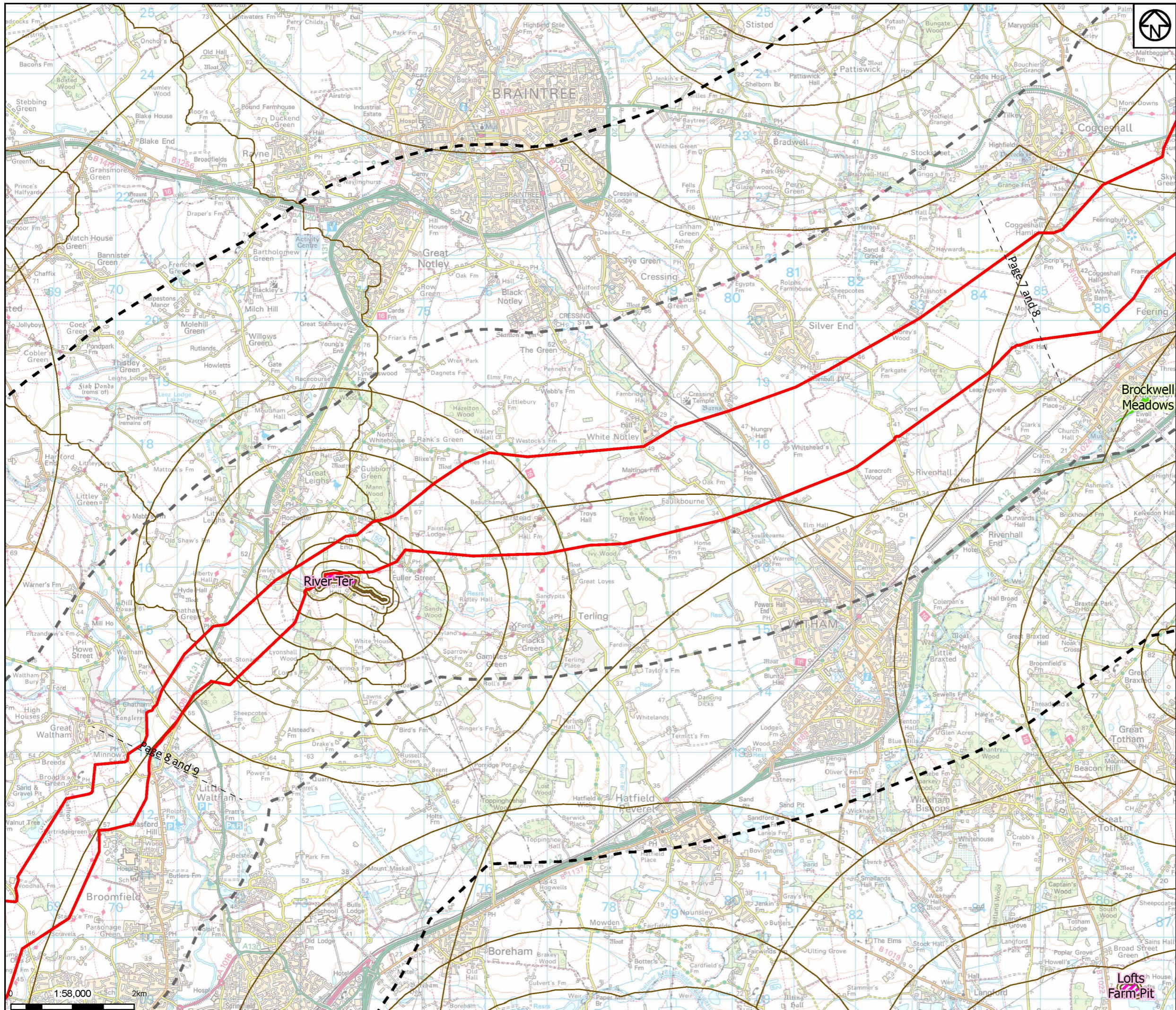
nationalgrid PROJECT: EAST ANGLIA GREEN ENERGY ENABLEMENT PROJECT

Title: **Figure 8.1 Statutory Sites Designated for Biodiversity**
Page 7 of 11

Designed	E.Pickering	Date	02 NOV 22
Drawn	K.Fischer	Date	02 NOV 22
Checked	A.Fell	Date	02 NOV 22
Approved	K.Burrows	Date	02 NOV 22
Scale:	1:58,000	Datum:	AOD
Original Size:	A3	Grid:	OS
Suitability Code:	A2	Project Number:	10051663

Suitability Description: Accepted as Concept Stage

Drawing Number: 10051663-ARC-EBD-ZZ-DR-ZZ-00007-S2
Revision: P01



- Legend**
- Scoping Report Corridor
 - Study Area (2km - National Sites)
 - Study Area (5km - International Sites)
 - Cut line
 - SSSI Impact Risk Zones
 - Sites of Special Scientific Interest
 - Local Nature Reserves

Notes: GB Background: Contains OS data © Crown Copyright and database right 2022
 Contains data from OS Zoomstack. Ordnance Survey 0100031673



Rev	Date	Description	Drawn	Check	Approv
01	02/11/22	INITIAL ISSUE	KF	AF	KB

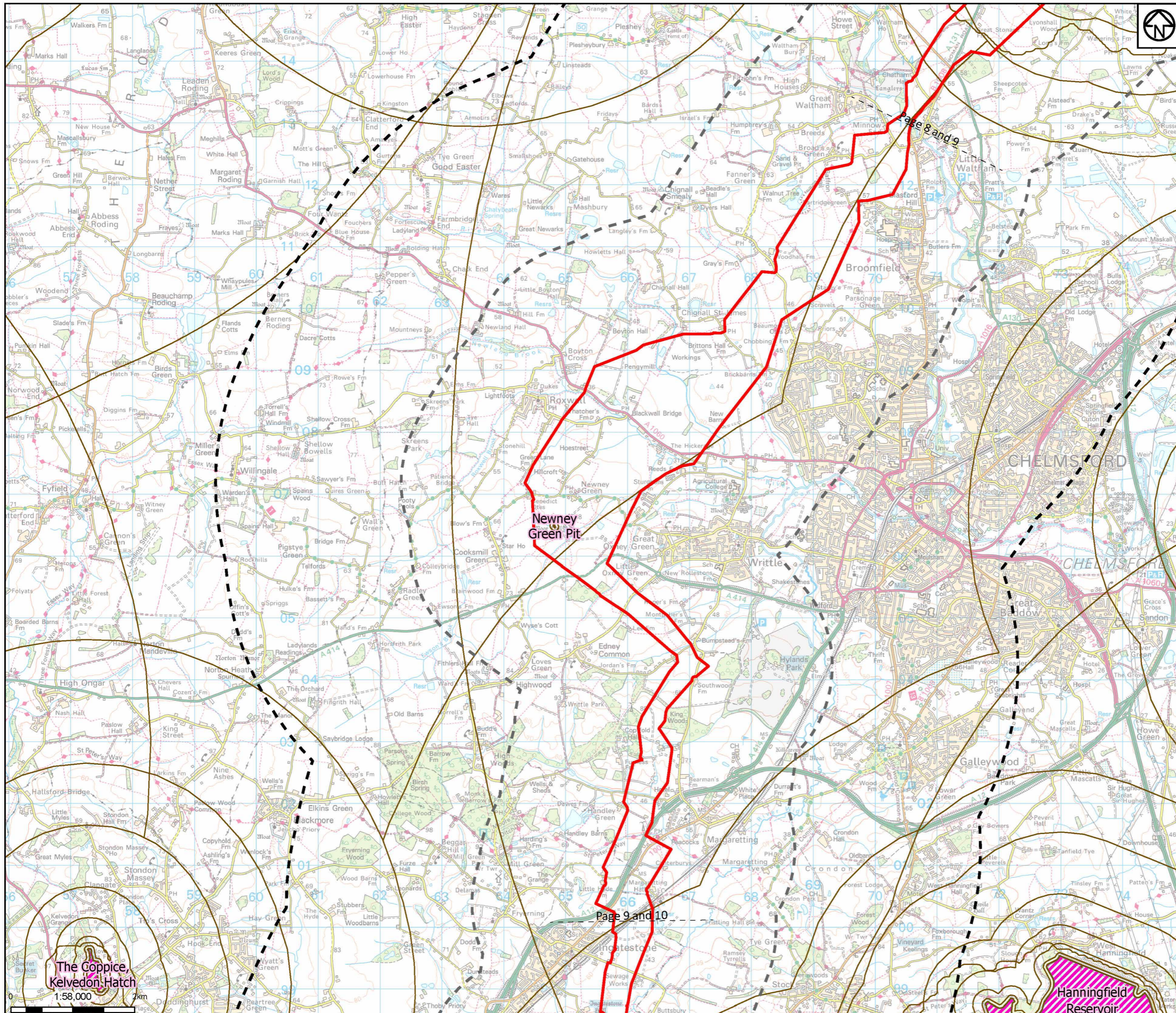
nationalgrid PROJECT: EAST ANGLIA GREEN ENERGY ENABLEMENT PROJECT

Title: **Figure 8.1
 Statutory Sites
 Designated for Biodiversity
 Page 8 of 11**

Designed	E.Pickering	Date	02 NOV 22
Drawn	K.Fischer	Date	02 NOV 22
Checked	A.Fell	Date	02 NOV 22
Approved	K.Burrows	Date	02 NOV 22
Scale:	1:58,000	Datum:	AOD
Original Size:	A3	Grid:	OS
Suitability Code:	A2	Project Number:	10051663

Suitability Description: **Accepted as Concept Stage**

Drawing Number: **10051663-ARC-EBD-ZZ-DR-ZZ-00007-S2** Revision: **P01**



- Legend**
- Scoping Report Corridor
 - Study Area (2km - National Sites)
 - Study Area (5km - International Sites)
 - Cut line
 - SSSI Impact Risk Zones
 - Sites of Special Scientific Interest

Notes: GB Background: Contains OS data © Crown Copyright and database right 2022
Contains data from OS Zoomstack. Ordnance Survey 0100031673



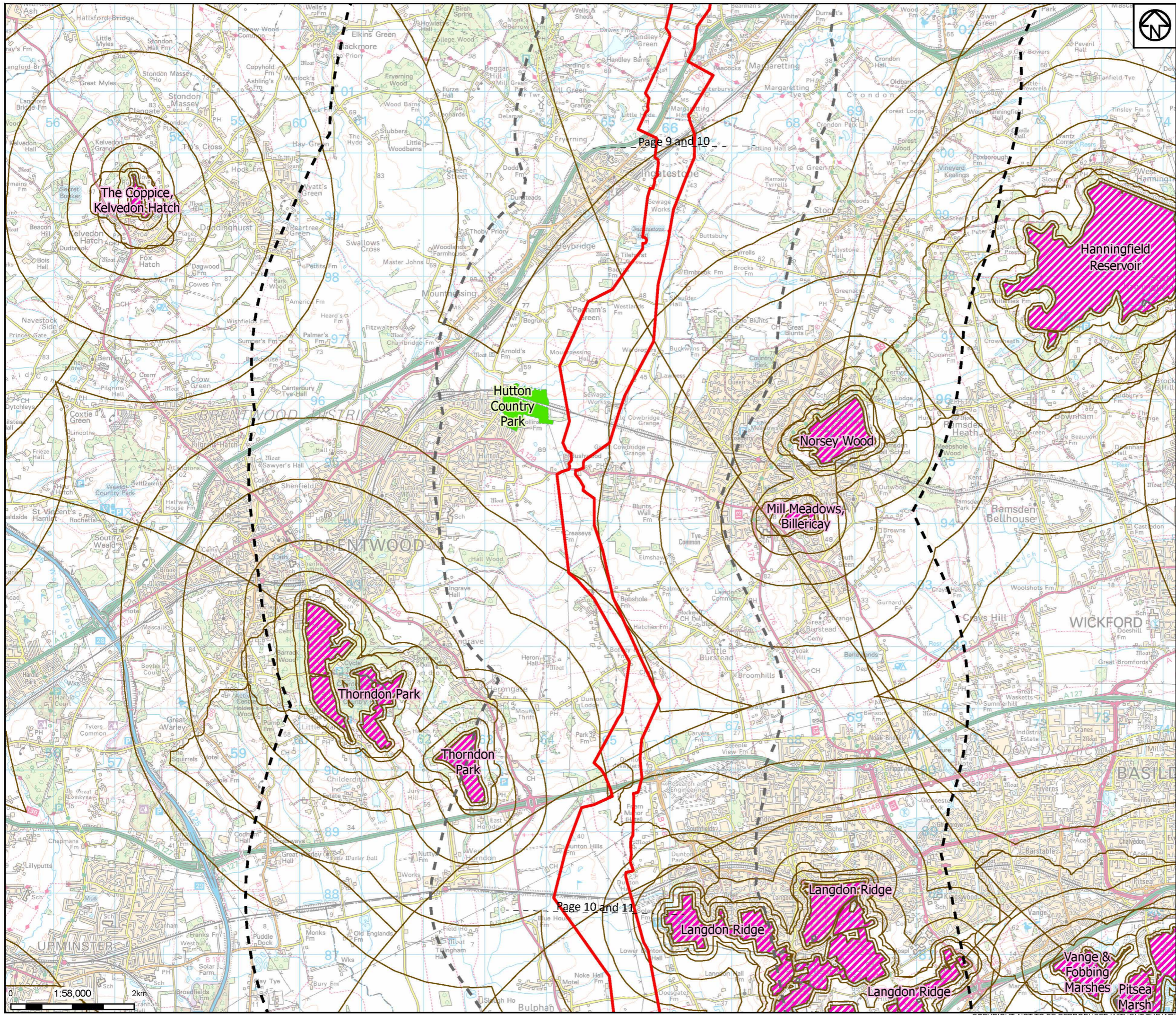
Rev	Date	Description	Drawn	Check	Approv
01	02/11/22	INITIAL ISSUE	KF	AF	KB

PROJECT:
EAST ANGLIA
GREEN ENERGY
ENABLEMENT
PROJECT

Title:
Figure 8.1
Statutory Sites
Designated for Biodiversity
Page 9 of 11

Designed	E.Pickering	Date	02 NOV 22
Drawn	K.Fischer	Date	02 NOV 22
Checked	A.Fell	Date	02 NOV 22
Approved	K.Burrows	Date	02 NOV 22
Scale:	1:58,000	Datum:	AOD
Original Size:	A3	Grid:	OS
Suitability Code:	A2	Project Number:	10051663
Suitability Description: Accepted as Concept Stage			

Drawing Number: 10051663-ARC-EBD-ZZ-DR-ZZ-00007-S2
Revision: P01



- Legend**
- Scoping Report Corridor
 - Study Area (2km - National Sites)
 - Study Area (5km - International Sites)
 - Cut line
 - SSSI Impact Risk Zones
 - Sites of Special Scientific Interest
 - Local Nature Reserves

Notes: GB Background: Contains OS data © Crown Copyright and database right 2022
Contains data from OS Zoomstack. Ordnance Survey 0100031673



Rev	Date	Description	Drawn	Check	Approv
01	02/11/22	INITIAL ISSUE	KF	AF	KB

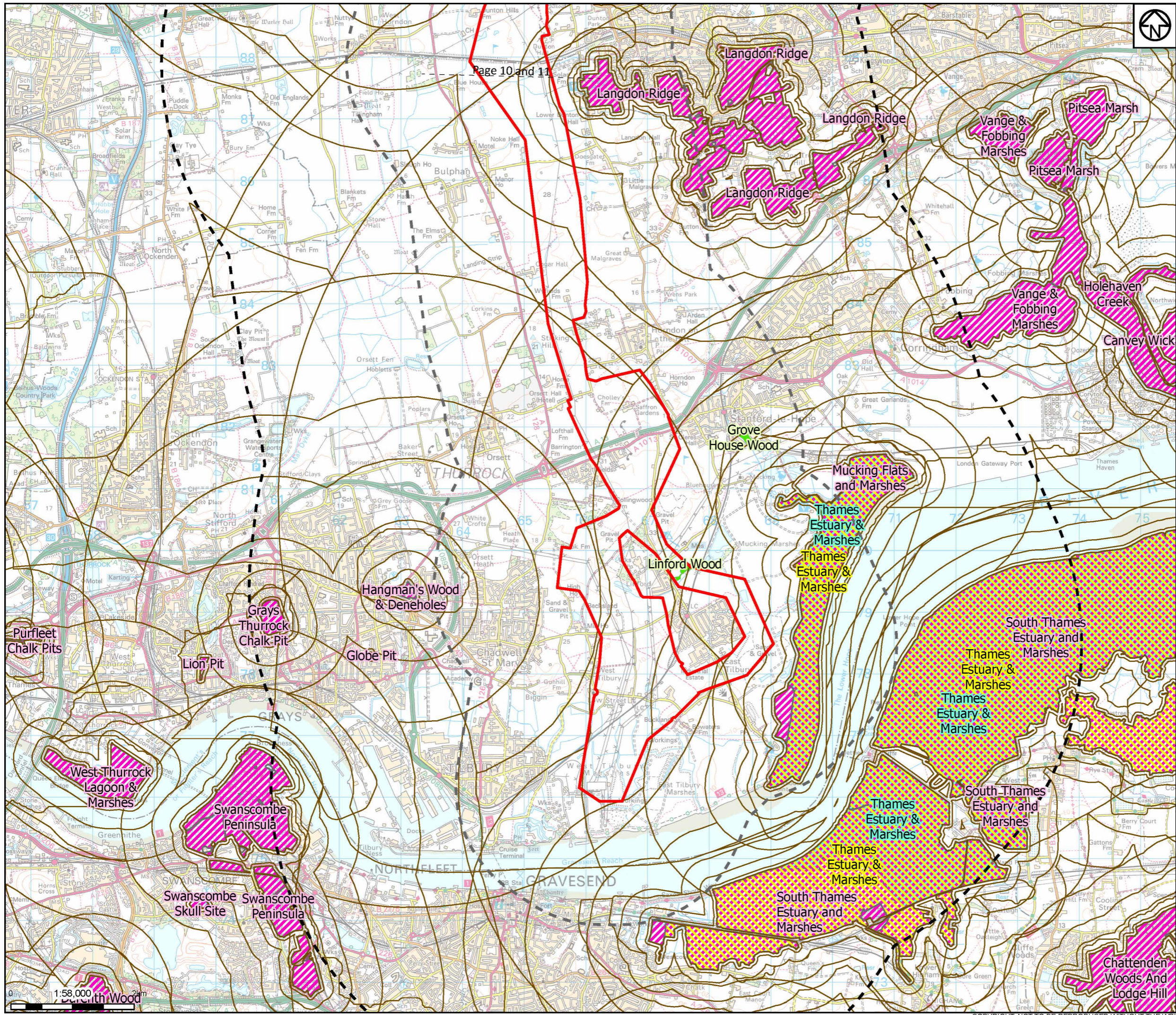
nationalgrid PROJECT: EAST ANGLIA GREEN ENERGY ENABLEMENT PROJECT

Title: **Figure 8.1 Statutory Sites Designated for Biodiversity Page 10 of 11**

Designed	E.Pickering	Date	02 NOV 22
Drawn	K.Fischer	Date	02 NOV 22
Checked	A.Fell	Date	02 NOV 22
Approved	K.Burrows	Date	02 NOV 22
Scale:	1:58,000	Datum:	AOD
Original Size:	A3	Grid:	OS
Suitability Code:	A2	Project Number:	10051663

Suitability Description: Accepted as Concept Stage

Drawing Number: 10051663-ARC-EBD-ZZ-DR-ZZ-00007-S2 Revision: P01



- Legend**
- Scoping Report Corridor
 - Study Area (2km - National Sites)
 - Study Area (5km - International Sites)
 - Cut line
 - Special Protection Areas
 - Ramsar Sites
 - SSSI Impact Risk Zones
 - Sites of Special Scientific Interest
 - Local Nature Reserves

Notes: GB Background: Contains OS data © Crown Copyright and database right 2022
Contains data from OS Zoomstack. Ordnance Survey 0100031673



Rev	Date	Description	Drawn	Check	Approv
01	02/11/22	INITIAL ISSUE	KF	AF	KB

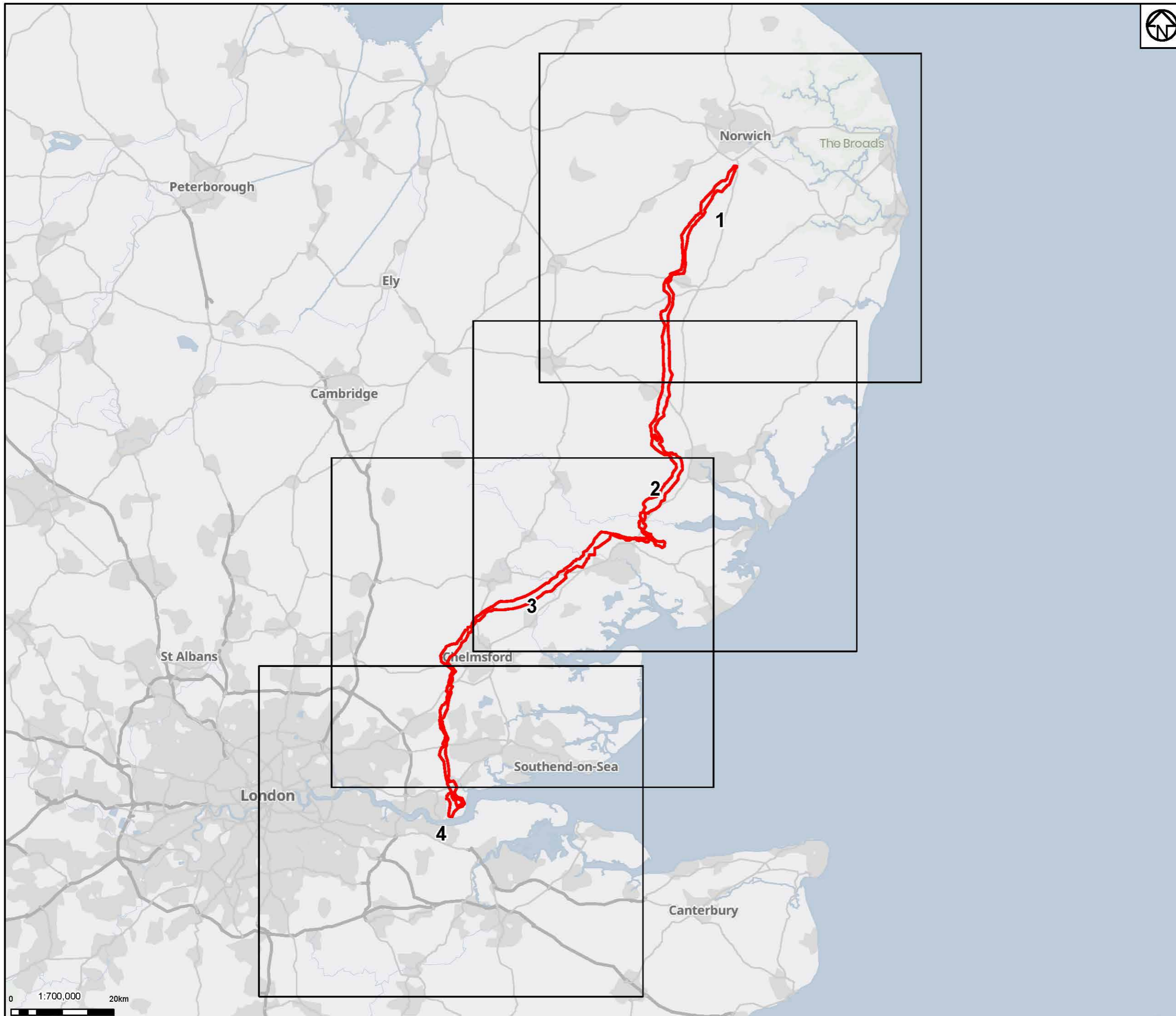
nationalgrid PROJECT: EAST ANGLIA GREEN ENERGY ENABLEMENT PROJECT

Title: **Figure 8.1 Statutory Sites Designated for Biodiversity Page 11 of 11**

Designed	E.Pickering	Date	02 NOV 22
Drawn	K.Fischer	Date	02 NOV 22
Checked	A.Fell	Date	02 NOV 22
Approved	K.Burrows	Date	02 NOV 22
Scale:	1:58,000	Datum:	AOD
Original Size:	A3	Grid:	OS
Suitability Code:	A2	Project Number:	10051663

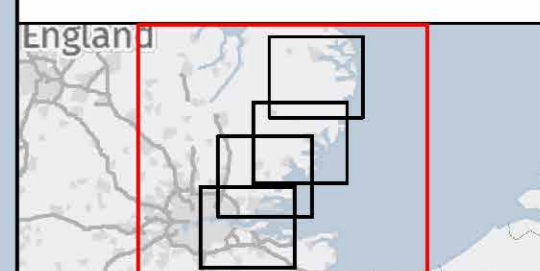
Suitability Description: **Accepted as Concept Stage**

Drawing Number: **10051663-ARC-EBD-ZZ-DR-ZZ-00007-S2** Revision: **P01**



Legend
█ Scoping Report Corridor
 Boxes represent the extent of the following pages

Notes: GB Background: Contains OS data © Crown Copyright and database right 2022
 Contains data from OS Zoomstack. Ordnance Survey 0100031673



Rev	Date	Description	Drawn	Check	Approv
01	02/11/22	INITIAL ISSUE	KF	AF	KB

nationalgrid PROJECT: EAST ANGLIA GREEN ENERGY ENABLEMENT PROJECT

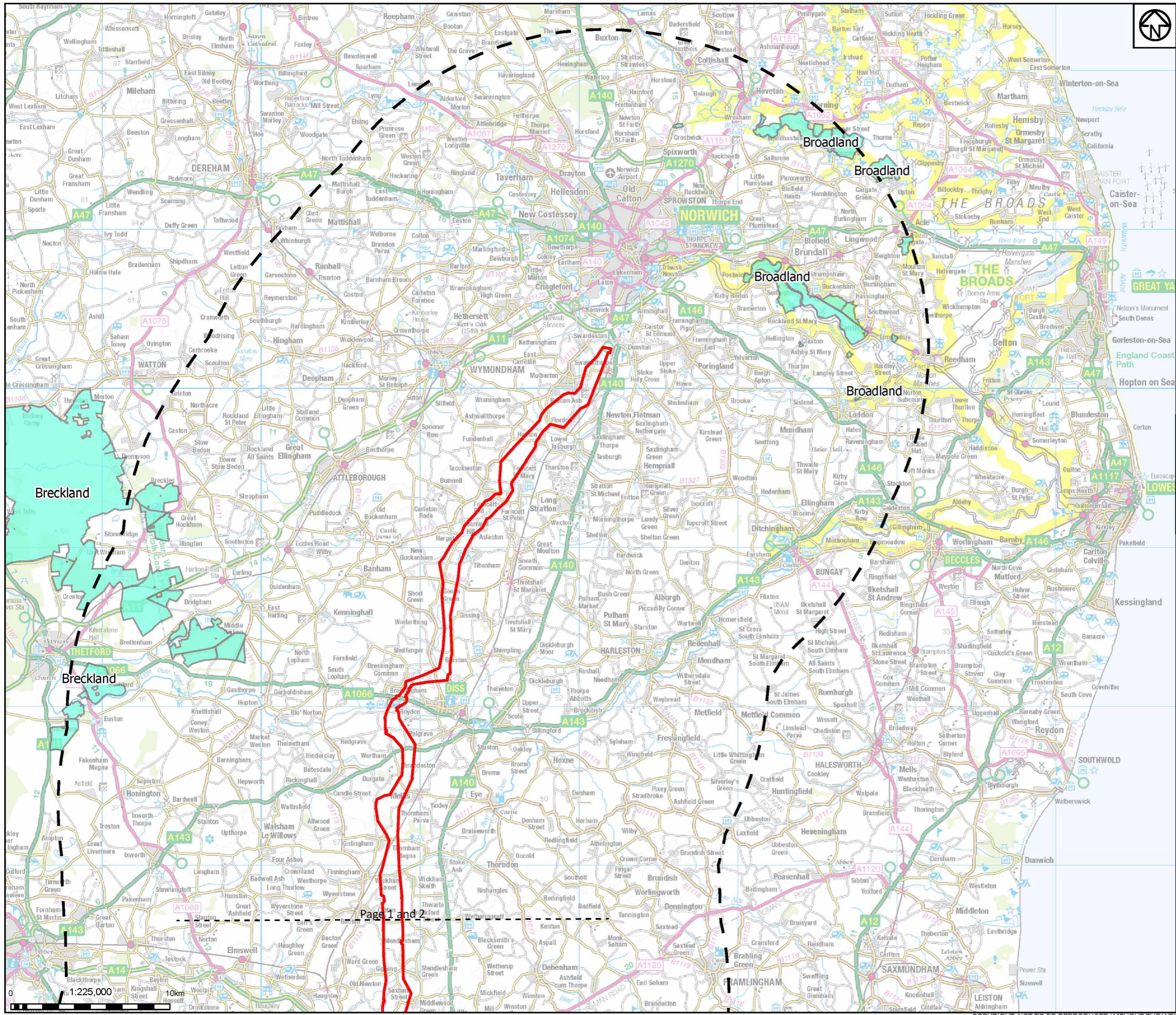
Title:
 Figure 8.2
 Special Protection Areas
 Overview

Designed	E.Pickering	Date	02 NOV22
Drawn	K.Fischer	Date	02 NOV22
Checked	A.Fell	Date	02 NOV22
Approved	K.Burrows	Date	02 NOV22
Scale:	1:700,000	Datum:	AOD
Original Size:	A3	Grid:	OS
Suitability Code:	A2	Project Number:	10051663

Suitability Description:
 Accepted as Concept Stage

Drawing Number: 10051663-ARC-EBD-ZZ-DR-ZZ-00008-S2 Revision: P01

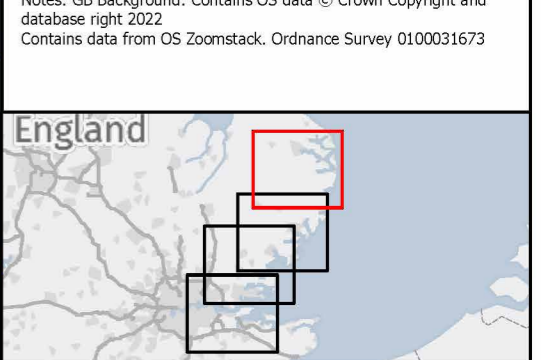




Legend

- Scoping Report Corridor
- Study Area (20km)
- Cut line
- Special Protection Areas

Notes: GB Background: Contains OS data © Crown Copyright and database right 2022
 Contains data from OS Zoomstack, Ordnance Survey 0100031673



Rev	Date	Description	Drawn	Check	Approv
01	02/11/22	INITIAL ISSUE	KF	AF	KB

PROJECT:
 EAST ANGLIA
 GREEN ENERGY
 ENABLEMENT
 PROJECT

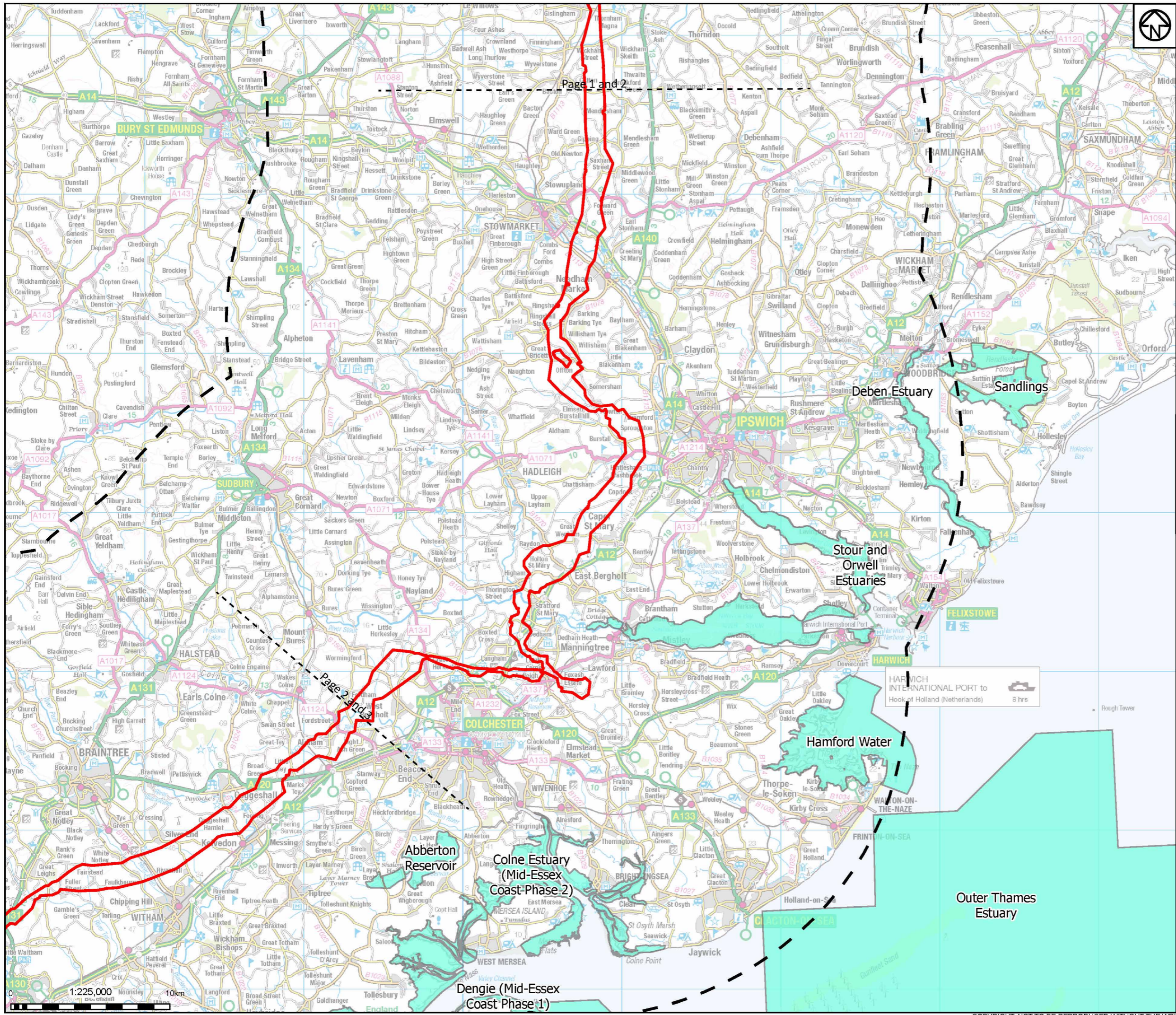
Title:
Figure 8.2
Special Protection Areas
 Page 1 of 4

Designed	E.Pickering	Date	02 NOV 22
Drawn	K.Fischer	Date	02 NOV 22
Checked	A.Fell	Date	02 NOV 22
Approved	K.Burrows	Date	02 NOV 22
Scale:	1:225,000	Datum:	AOD
Original Size:	A3	Grid:	OS
Suitability Code:	A2	Project Number:	10051663

Suitability Description:
 Accepted as Concept Stage

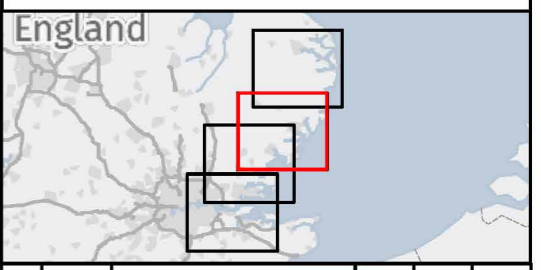
Drawing Number:
 10051663-ARC-EBD-ZZ-DR-ZZ-00008-S2

Revision:
 P01



- Legend**
- Scoping Report Corridor
 - Study Area (20km)
 - Cut line
 - Special Protection Areas

Notes: GB Background: Contains OS data © Crown Copyright and database right 2022
 Contains data from OS Zoomstack, Ordnance Survey 0100031673



Rev	Date	Description	Drawn	Check	Approv
01	02/11/22	INITIAL ISSUE	KF	AF	KB

PROJECT:
 EAST ANGLIA
 GREEN ENERGY
 ENABLEMENT
 PROJECT

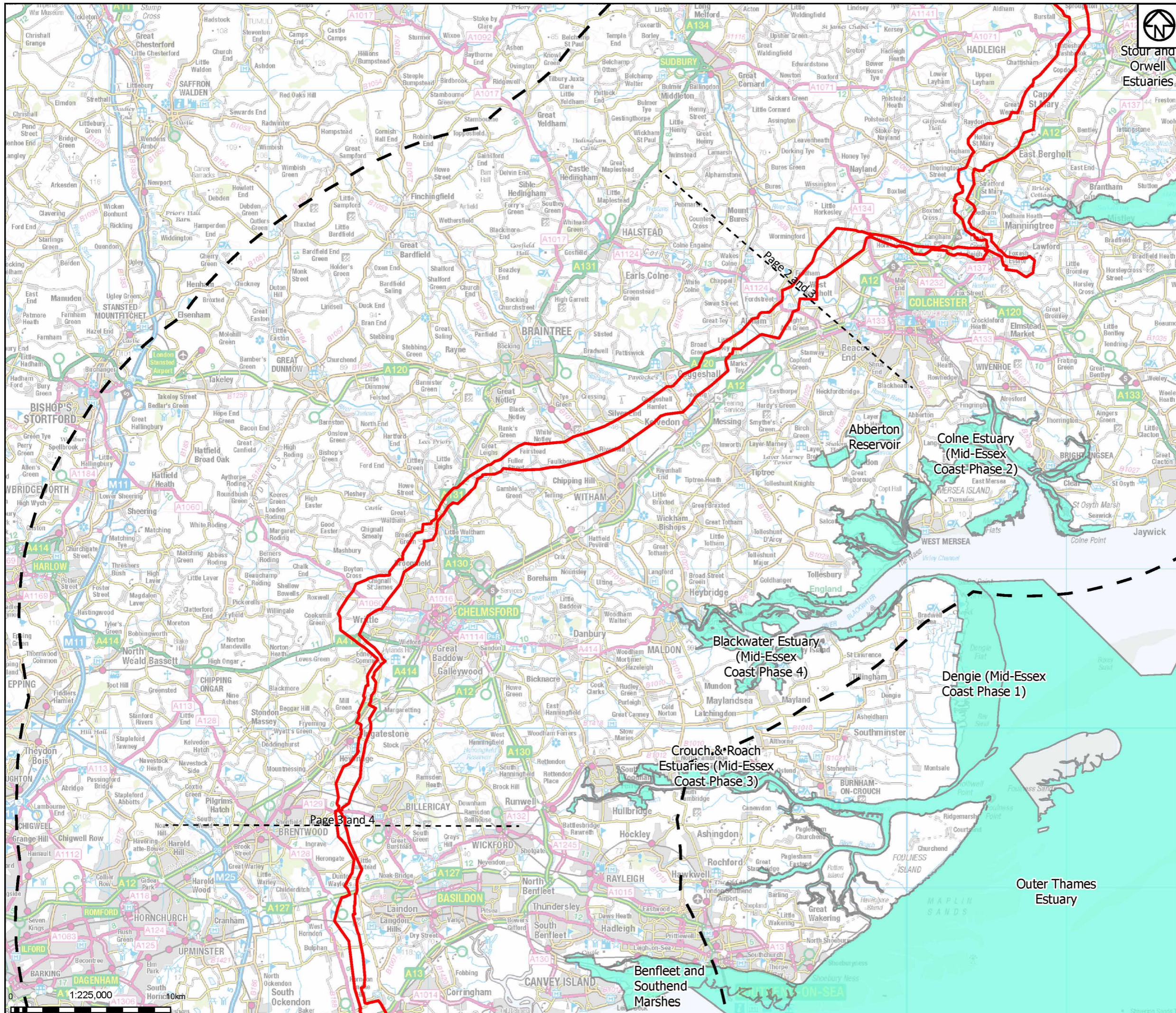
Title:
Figure 8.2
 Special Protection Areas
 Page 2 of 4

Designed	E.Pickering	Date	02 NOV 22
Drawn	K.Fischer	Date	02 NOV 22
Checked	A.Fell	Date	02 NOV 22
Approved	K.Burrows	Date	02 NOV 22
Scale:	1:225,000	Datum:	AOD
Original Size:	A3	Grid:	OS
Suitability Code:	A2	Project Number:	10051663

Accepted as Concept Stage

Drawing Number:
 10051663-ARC-EBD-ZZ-DR-ZZ-00008-S2

Revision:
 P01

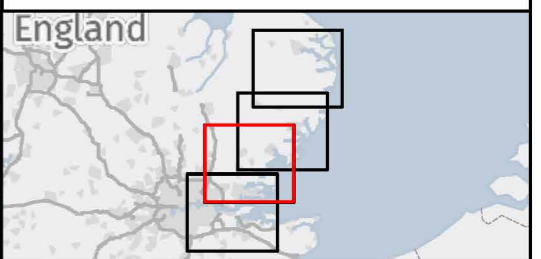


Stour and
Orwell
Estuaries

Legend

- Scoping Report Corridor
- Study Area (20km)
- Cut line
- Special Protection Areas

Notes: GB Background: Contains OS data © Crown Copyright and database right 2022
Contains data from OS Zoomstack. Ordnance Survey 0100031673



Rev	Date	Description	Drawn	Check	Approv
01	02/11/22	INITIAL ISSUE	KF	AF	KB

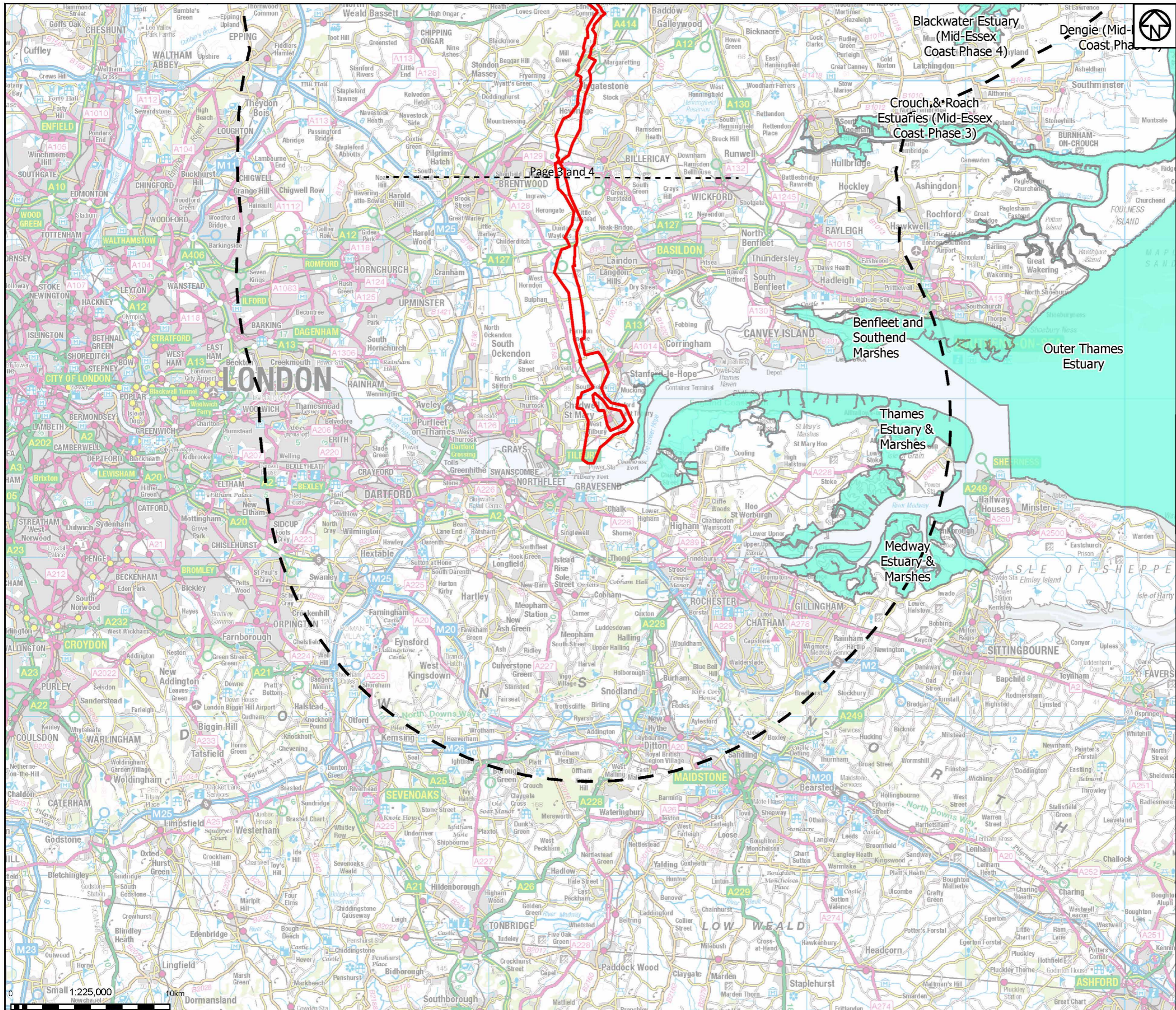
nationalgrid PROJECT: EAST ANGLIA GREEN ENERGY ENABLEMENT PROJECT

Title: **Figure 8.2
Special Protection Areas
Page 3 of 4**

Designed	E.Pickering	Date	02 NOV 22
Drawn	K.Fischer	Date	02 NOV 22
Checked	A.Fell	Date	02 NOV 22
Approved	K.Burrows	Date	02 NOV 22
Scale:	1:225,000	Datum:	AOD
Original Size:	A3	Grid:	OS
Suitability Code:	A2	Project Number:	10051663

Accepted as Concept Stage

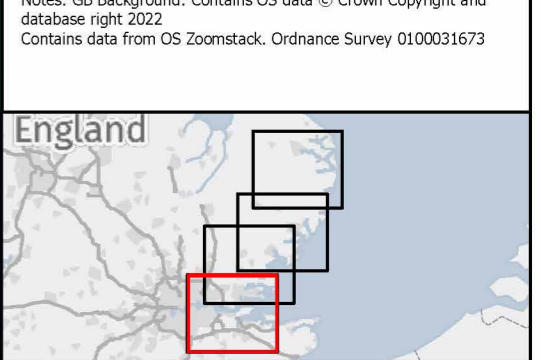
Drawing Number: 10051663-ARC-EBD-ZZ-DR-ZZ-00008-S2
Revision: P01



Legend

- Scoping Report Corridor
- Study Area (20km)
- Cut line
- Special Protection Areas

Notes: GB Background: Contains OS data © Crown Copyright and database right 2022
Contains data from OS Zoomstack. Ordnance Survey 0100031673



Rev	Date	Description	Drawn	Check	Approv
01	02/11/22	INITIAL ISSUE	KF	AF	KB

PROJECT:
EAST ANGLIA
GREEN ENERGY
ENABLEMENT
PROJECT

Title:
**Figure 8.2
Special Protection Areas
Page 4 of 4**

Designed	E.Pickering	Date	02 NOV 22
Drawn	K.Fischer	Date	02 NOV 22
Checked	A.Fell	Date	02 NOV 22
Approved	K.Burrows	Date	02 NOV 22
Scale:	1:225,000	Datum:	AOD
Original Size:	A3	Grid:	OS
Suitability Code:	A2	Project Number:	10051663

Accepted as Concept Stage

Drawing Number: 10051663-ARC-EBD-ZZ-DR-ZZ-00008-S2
Revision: P01